

Compton Road (Rte. 658) Shared Use Path

VIRTUAL DESIGN PUBLIC HEARING MEETING

MONDAY, JUNE 27, 2022 AT 7 P.M.

Nick Roper, P.E., Andrew Beacher, P.E., Jenny Ha P.E.

VDOT Project No.: 0658-029-461

UPC: 115604



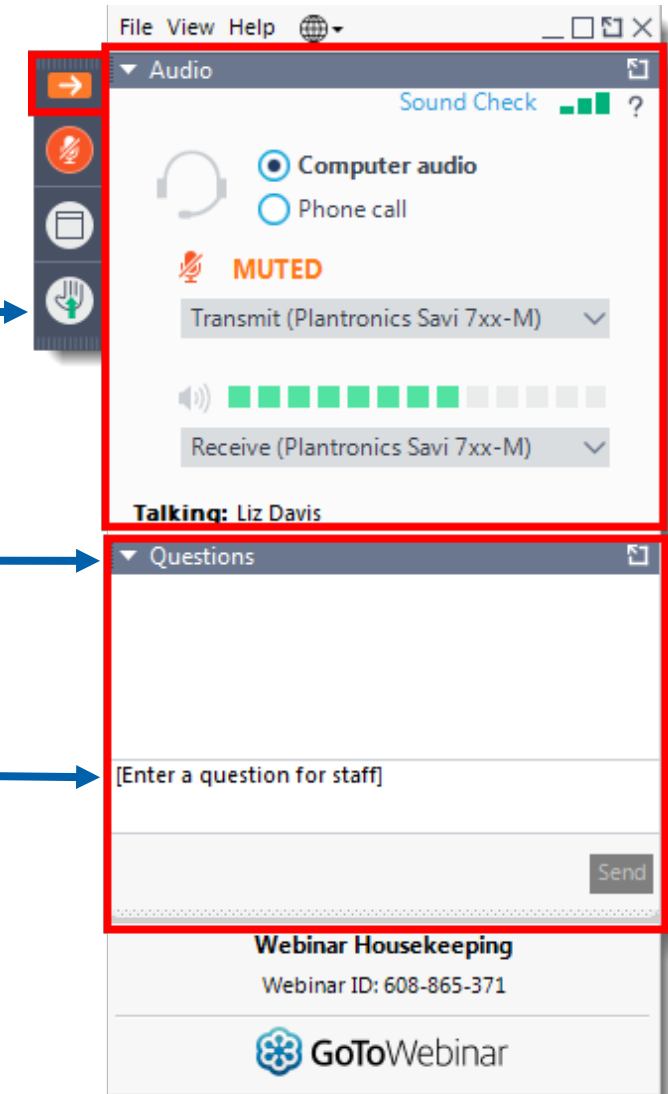
Virtual Design Public Hearing Meeting in Response to COVID-19

This virtual design public hearing meeting and the VDOT website provides the same information as an in-person design public hearing meeting:

- ✓ **Project information**
- ✓ **Process for submitting comments**
- ✓ **Key contacts**

GoToWebinar Tips

- **If you want to ask an oral question,**
 - Raise your hand and unmute yourself.
 - The moderator will state your name when it is your turn to ask a question.
- **If you want to write a question:**
 - Expand the Questions Box
 - Type in *[Enter a question for staff]* to ask a written question
- **All participants are muted.**
- **If you get disconnected, please attempt to rejoin the meeting.**



Desktop View

Meeting Agenda

- **Project Team Introduction**
- **Background**
- **Project Location**
- **Project Overview**
- **Design Review**
- **Right-of-Way (ROW) Acquisition Process Review**
- **Environmental Process Review**
- **Preliminary Cost Estimates**
- **Schedule**
- **Next Steps**
- **Questions and Comments**

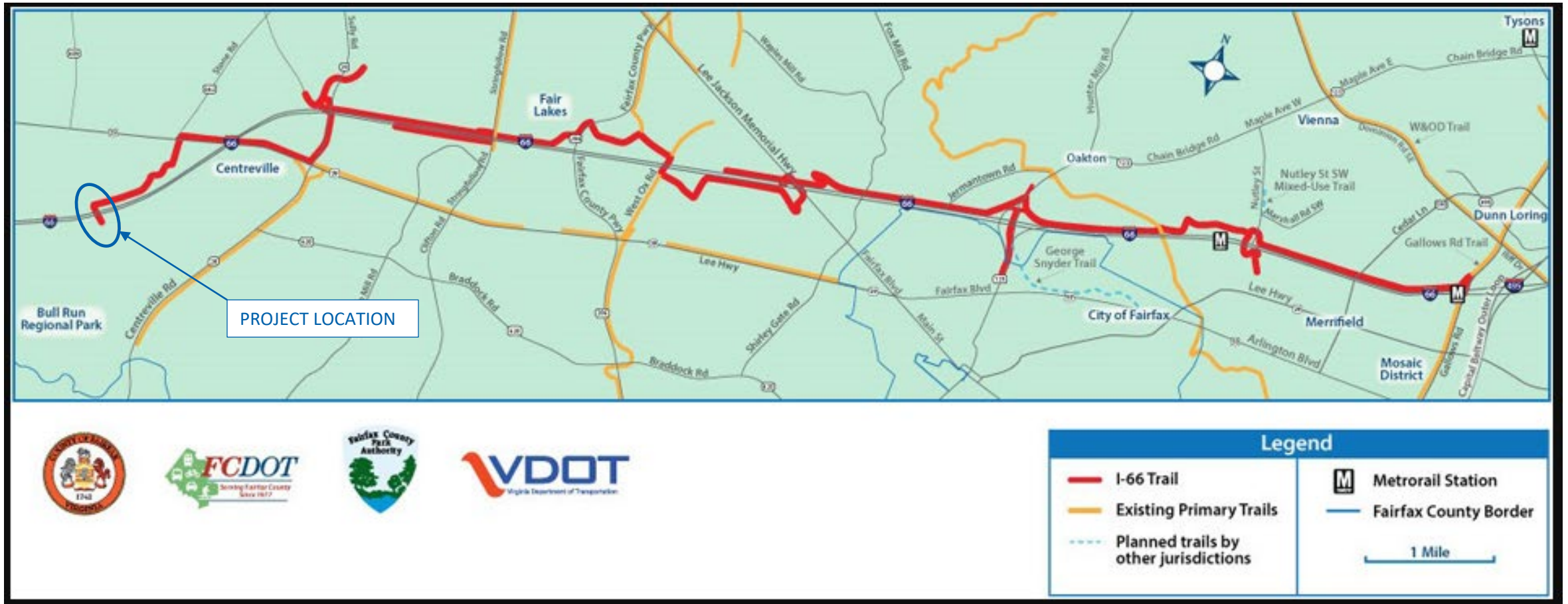
Project Team

- **Nick Roper, P.E.**
 - VDOT District Project Development Engineer
- **Andrew Beacher, P.E.**
 - VDOT Preliminary Engineering Manager, Fairfax/Arlington Counties
- **Jenny Ha, P.E.**
 - VDOT Project Manager, Location and Design Section
- **Kevin Hurt, P.E.**
 - VDOT Consultant Project Manager
- **Dan Stevens**
 - FCDOT Project Coordinator

Background

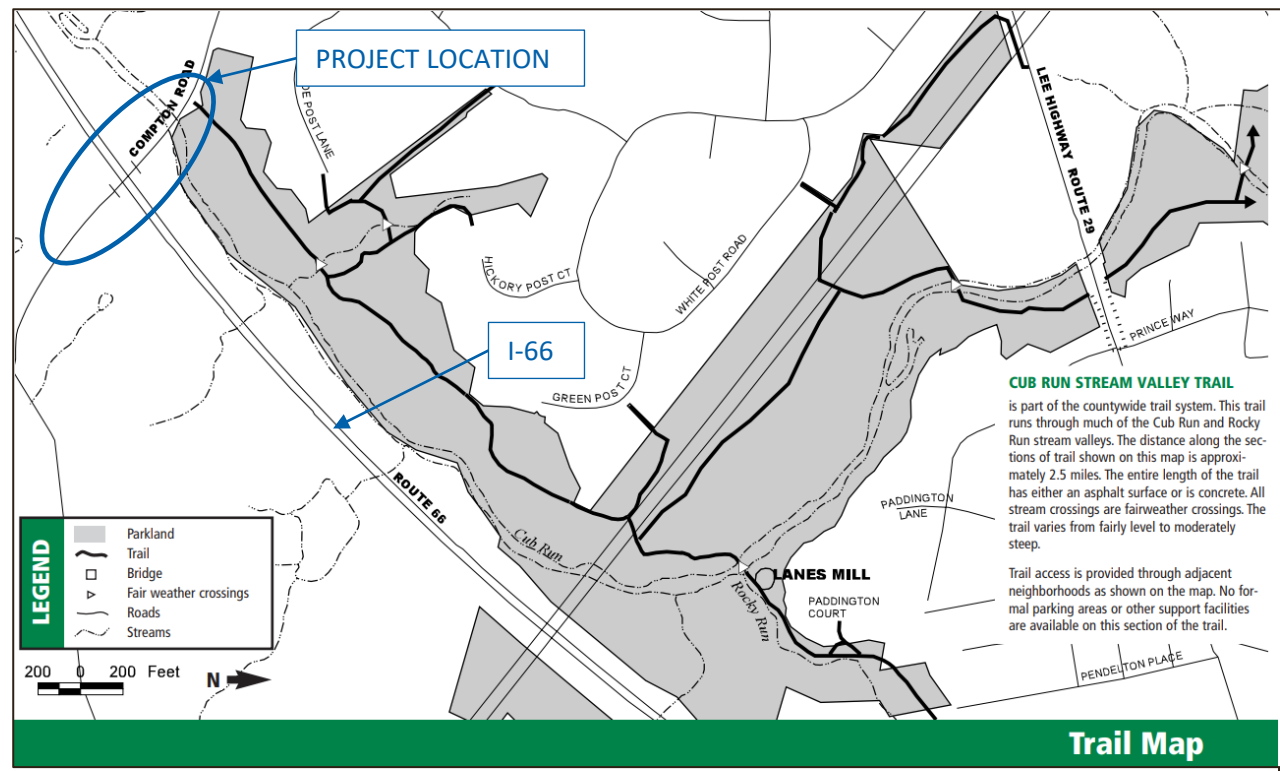
- **VDOT and Fairfax County are working together to develop and construct the Compton Road Shared Use Path (SUP) Project as part of the I-66 Trail Network**
- **The project will include a bridge over Cub Run for the SUP**
- **The path will improve mobility and travel choices for pedestrians and bicyclists in this area**
- **The Compton Road SUP will provide a connection to surrounding existing and/or future trails including connectivity between the Bull Run Special Events Center and Cub Run Trail System**
- **A Virtual Public Information Meeting was held on December 9, 2021**

I-66 Trail Network

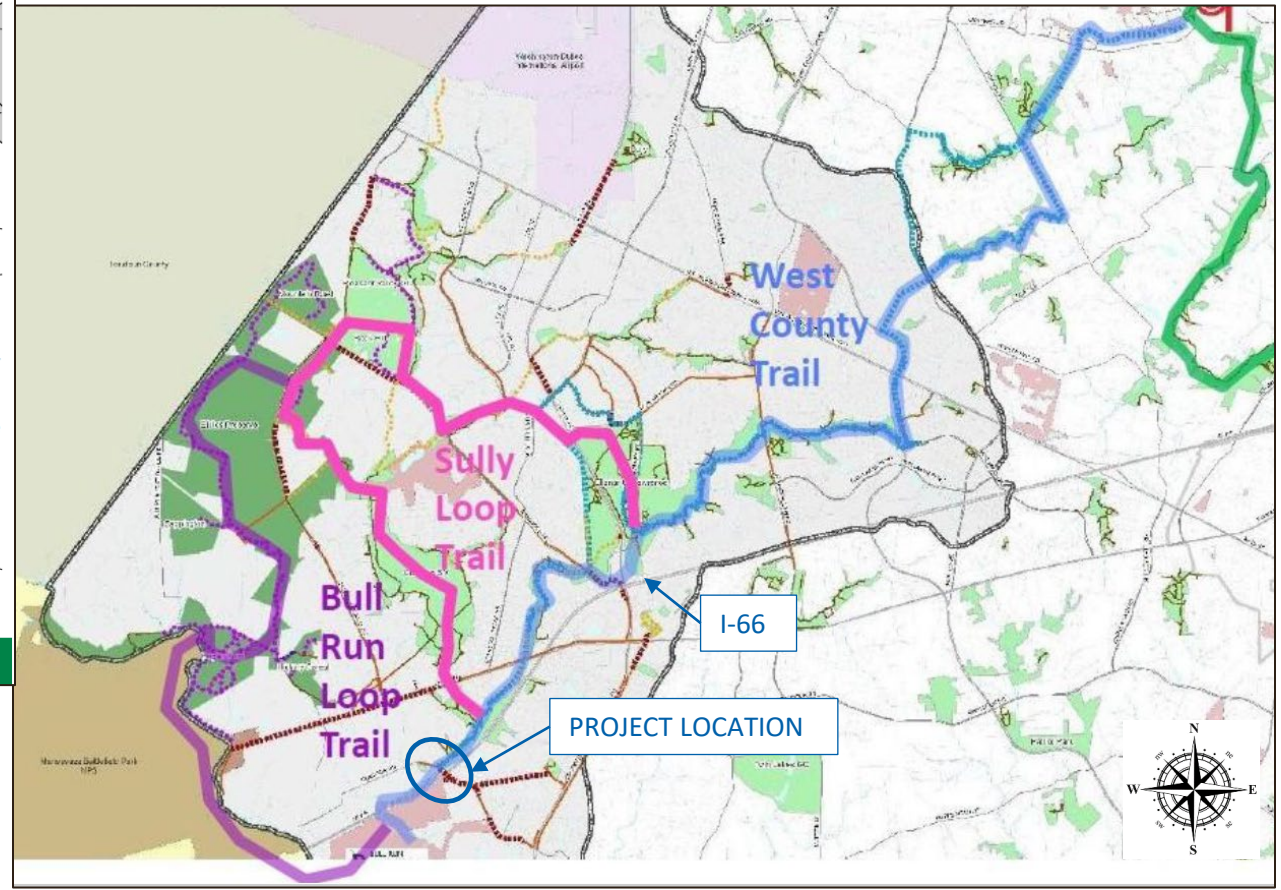


More information available online at:
<https://outside.transform66.org>

Project Location/Connection to Surrounding Trails



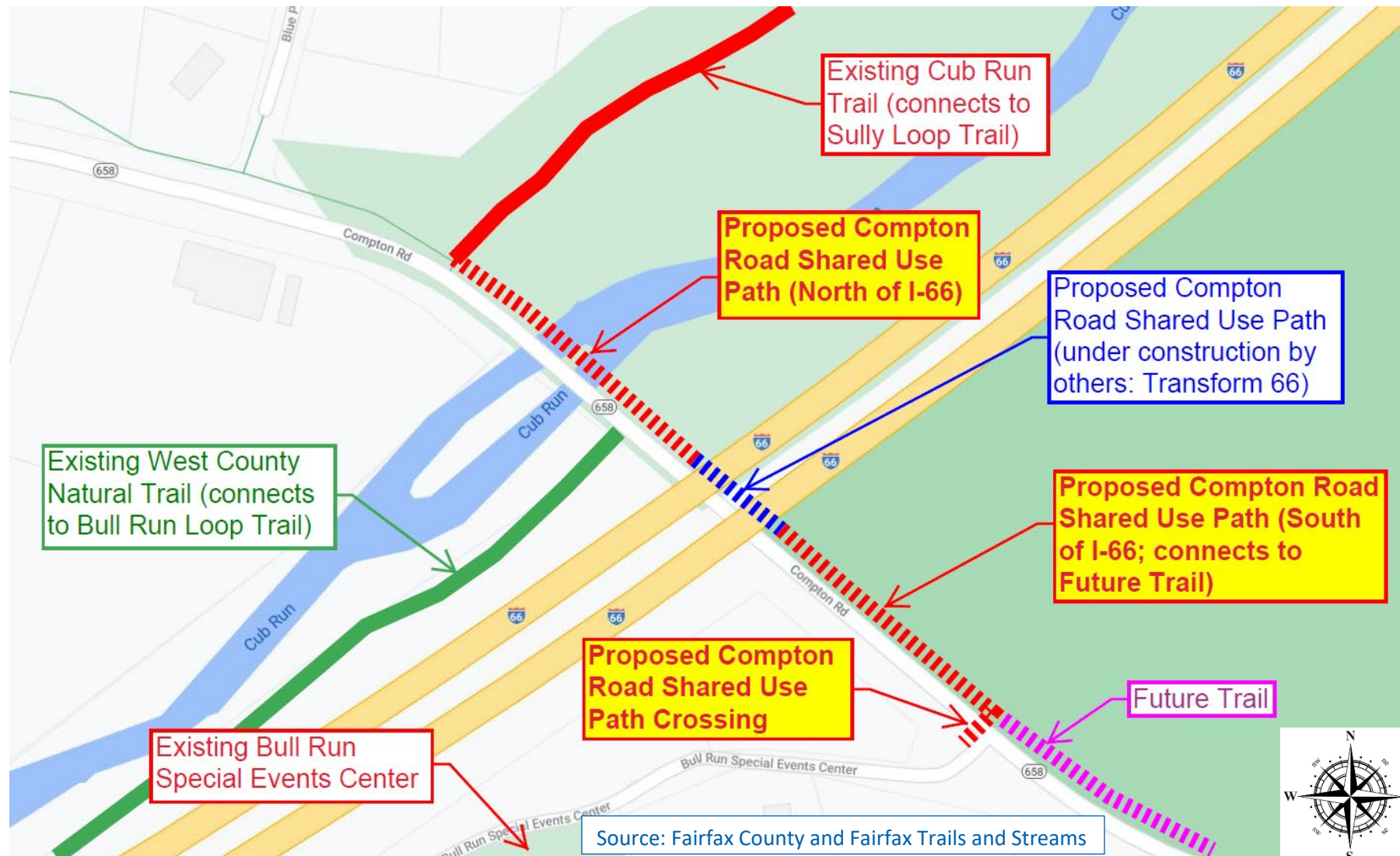
Existing Cub Run Trail System



Existing Surrounding Trail Networks

Source: Fairfax County and Fairfax Trails and Streams

Project Location/Connection to Surrounding Trails



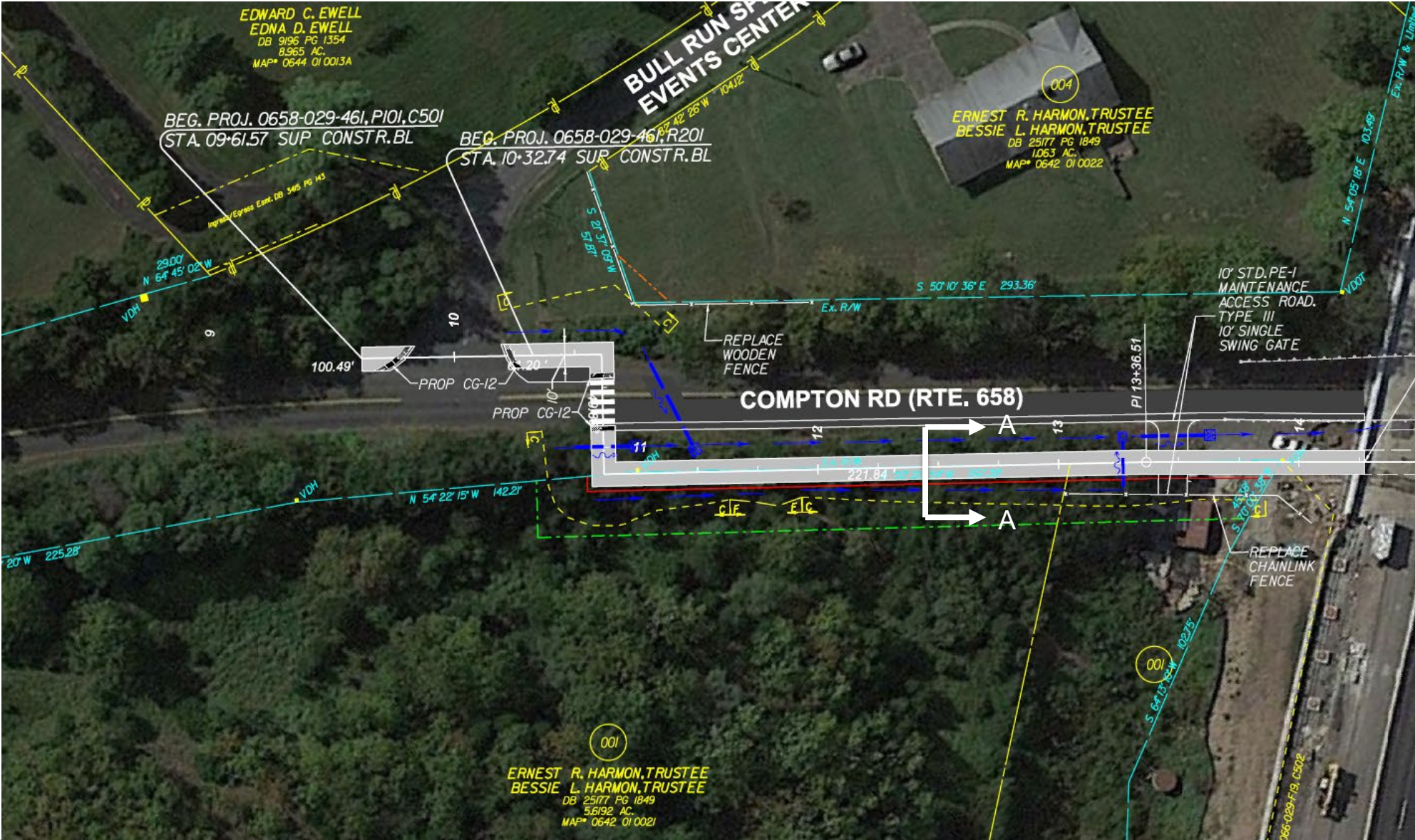
“Future Trail” Note:
 Pedestrian/cyclist improvements to Mt. Olive Road are currently not funded, and no schedule has been established for their construction. FCDOT will be pursuing funding for pedestrian/cyclist improvements to Mt. Olive Road going into the future.

Source: Fairfax County and Fairfax Trails and Streams









Project Overview

- **SUP South of I-66**
 - South of the I-66 bridges to Bull Run Special Events Center Drive (including a crossing of Compton Road)
 - Approximately 430' long and 10' wide
- **SUP North of I-66**
 - North of the I-66 bridges and will provide a connection with the existing Cub Run Trail
 - Approximately 380' long and 10' wide
 - Includes additional tasks that will extend the construction duration
 - SUP bridge over Cub Run
 - Relocating a water line for the project fill slopes

Design Public Hearing (Section A-A)

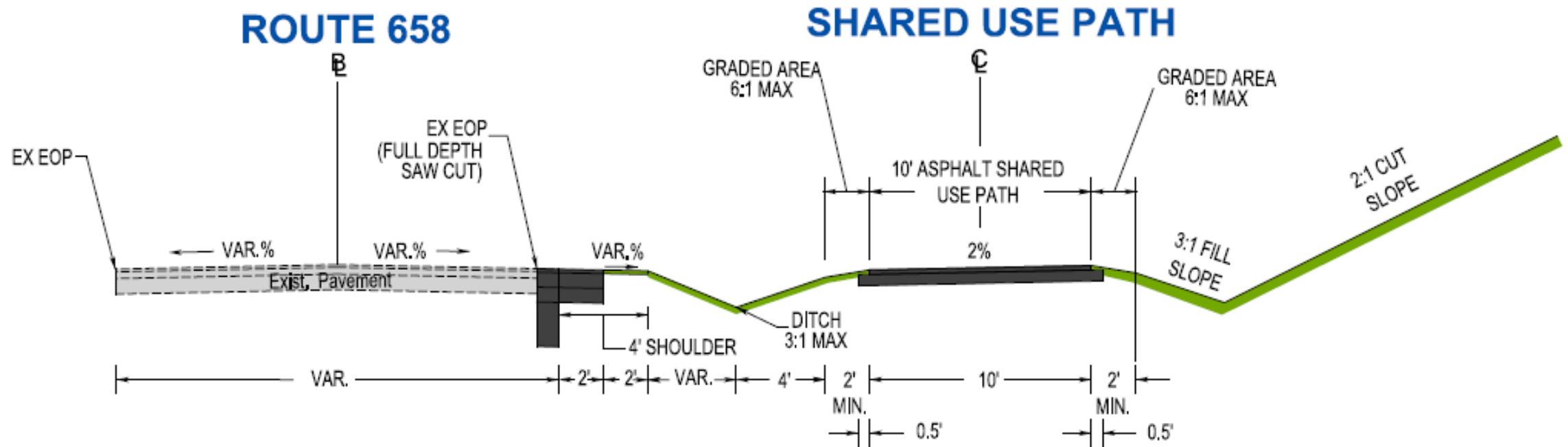


Legend

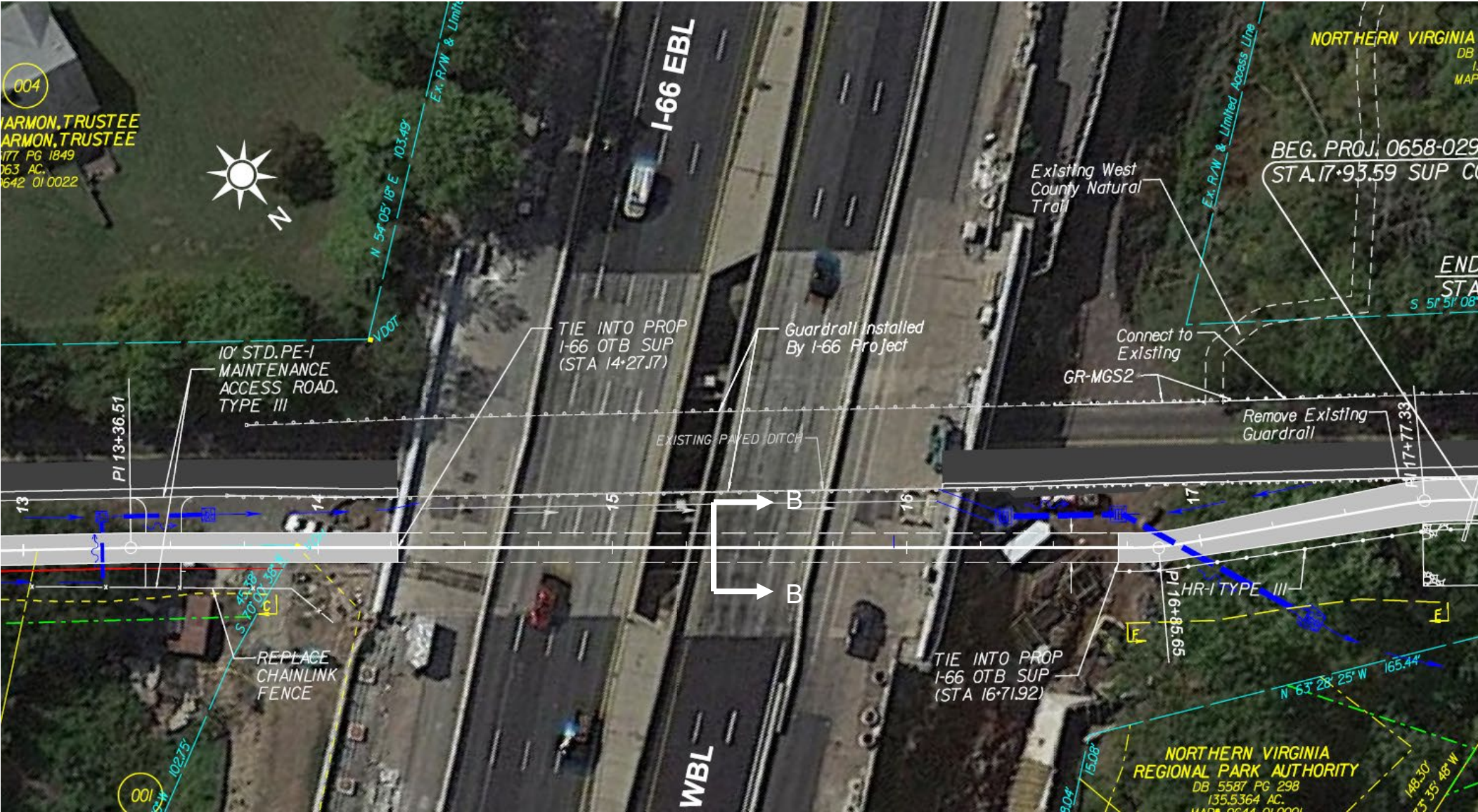
-  Proposed Shared Use Path
-  Proposed Drainage
-  Existing Right of Way
-  Proposed Right of Way Line
-  Proposed Permanent Drainage Easement
-  Proposed Temp. Construction Easement
-  Proposed Limits of Construction - Cut
-  Proposed Limits of Construction - Fill

Compton Road Shared Use Path









Section A-A



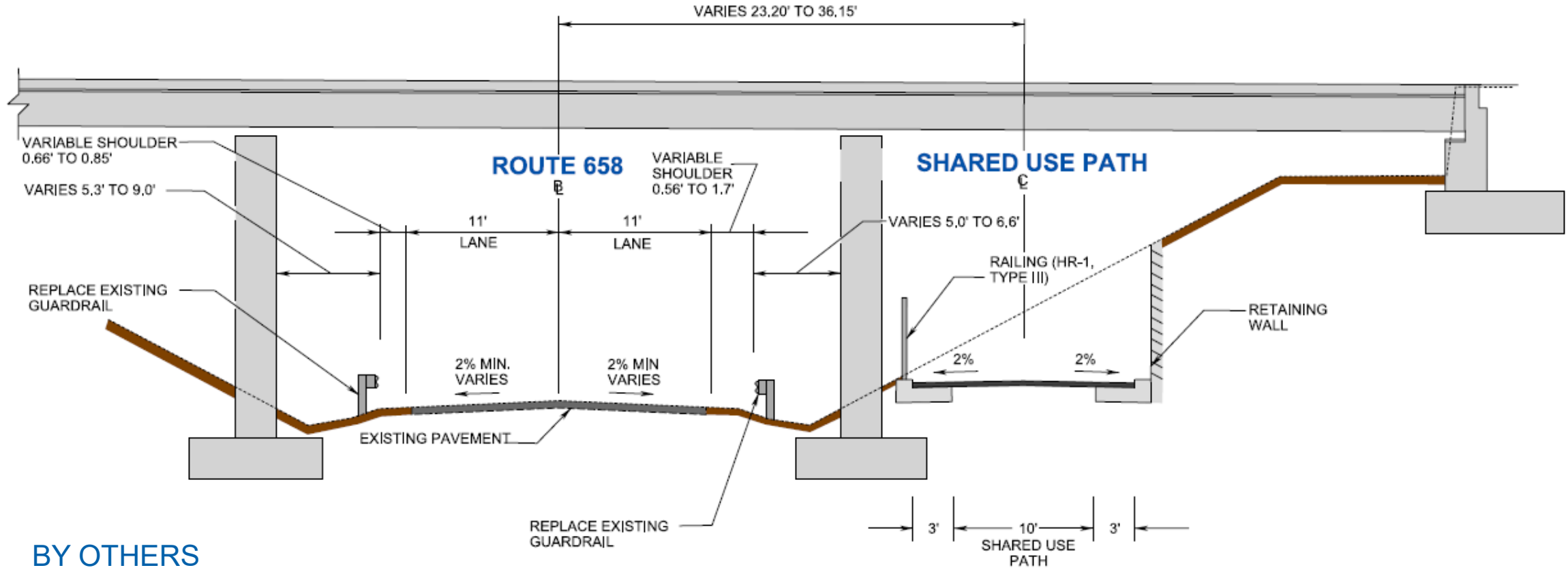
Design Public Hearing (Section B-B: By Others)



Legend

-  Proposed Shared Use Path
-  Proposed Drainage
-  Existing Right of Way
-  Proposed Right of Way Line
-  Proposed Permanent Drainage Easement
-  Proposed Temp. Construction Easement
-  Proposed Limits of Construction - Cut
-  Proposed Limits of Construction - Fill

Compton Road Shared Use Path (By Others) Section B-B



BY OTHERS

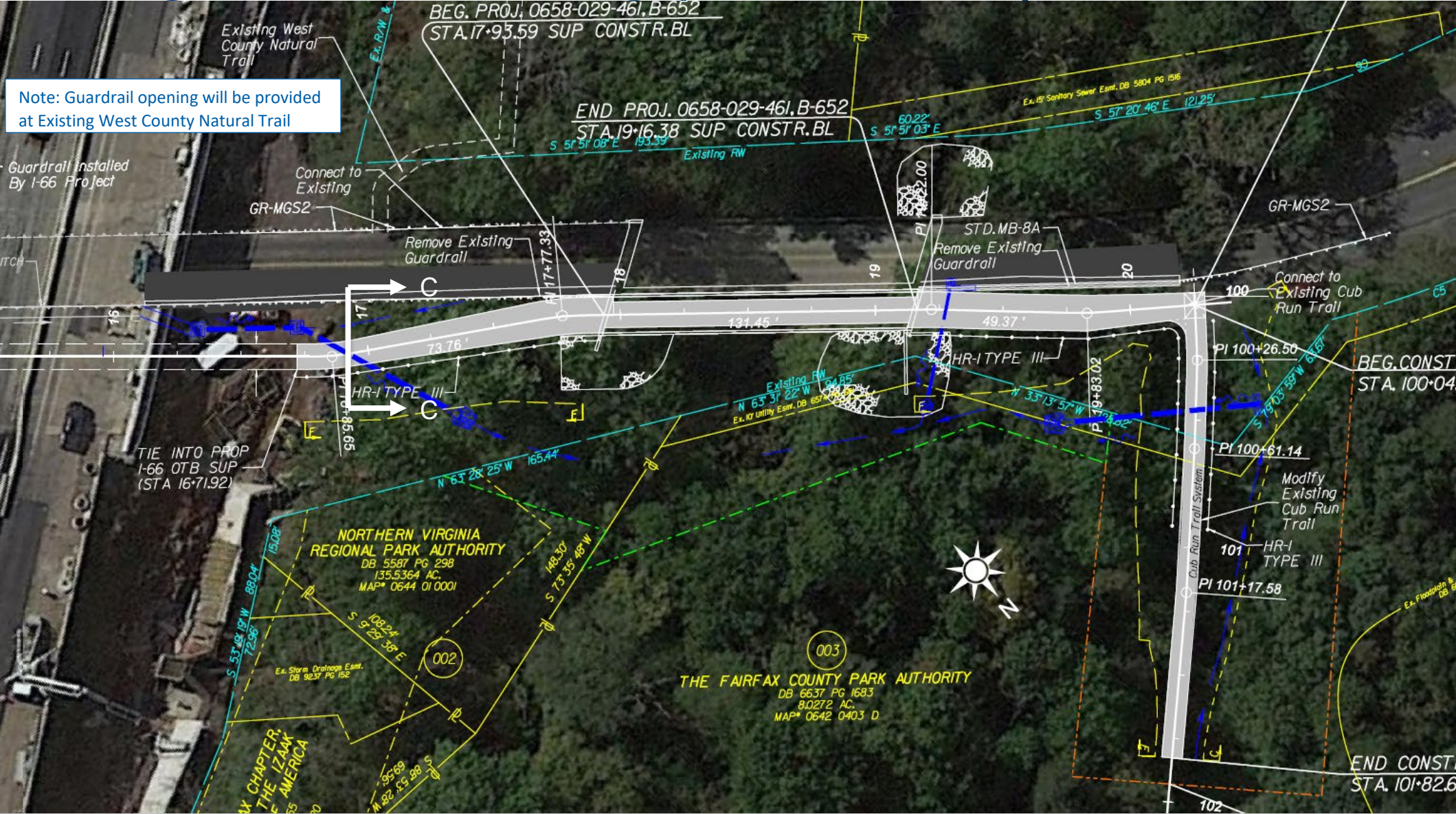
Compton Road Shared Use Path (By Others: Construction Photo) Section B-B











Note: Photo looking north towards Cub Run

Design Public Hearing (Section C-C)

Note: Guardrail opening will be provided at Existing West County Natural Trail

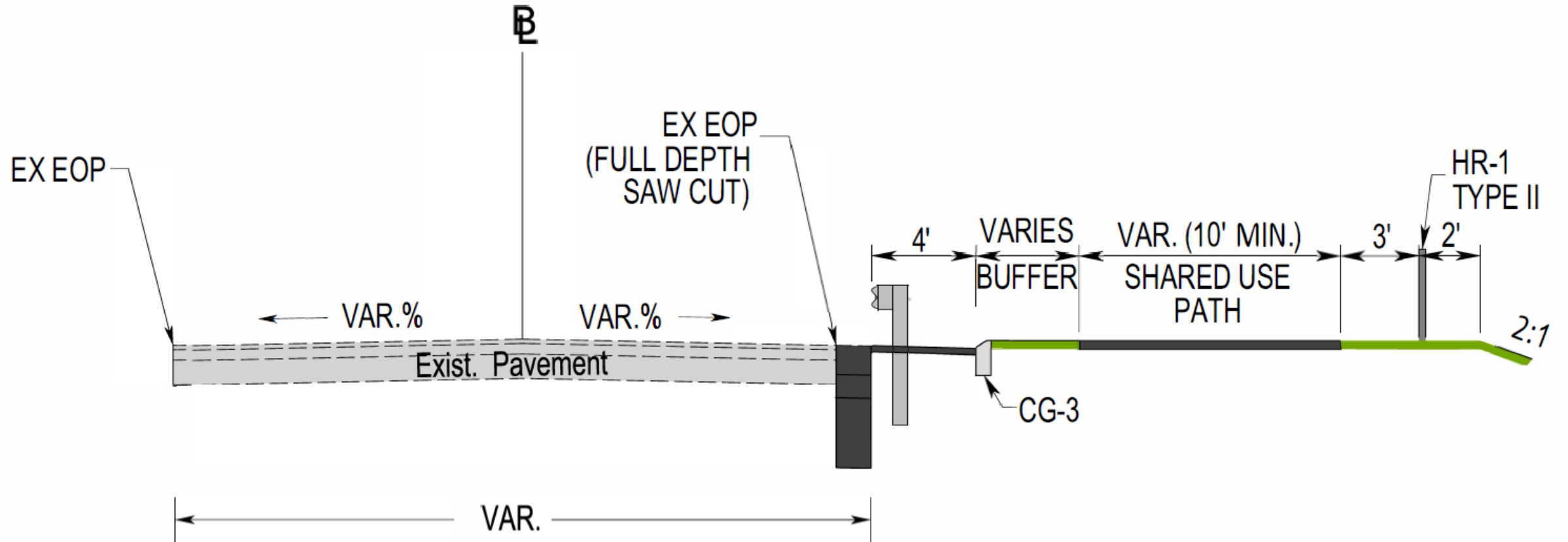


Legend

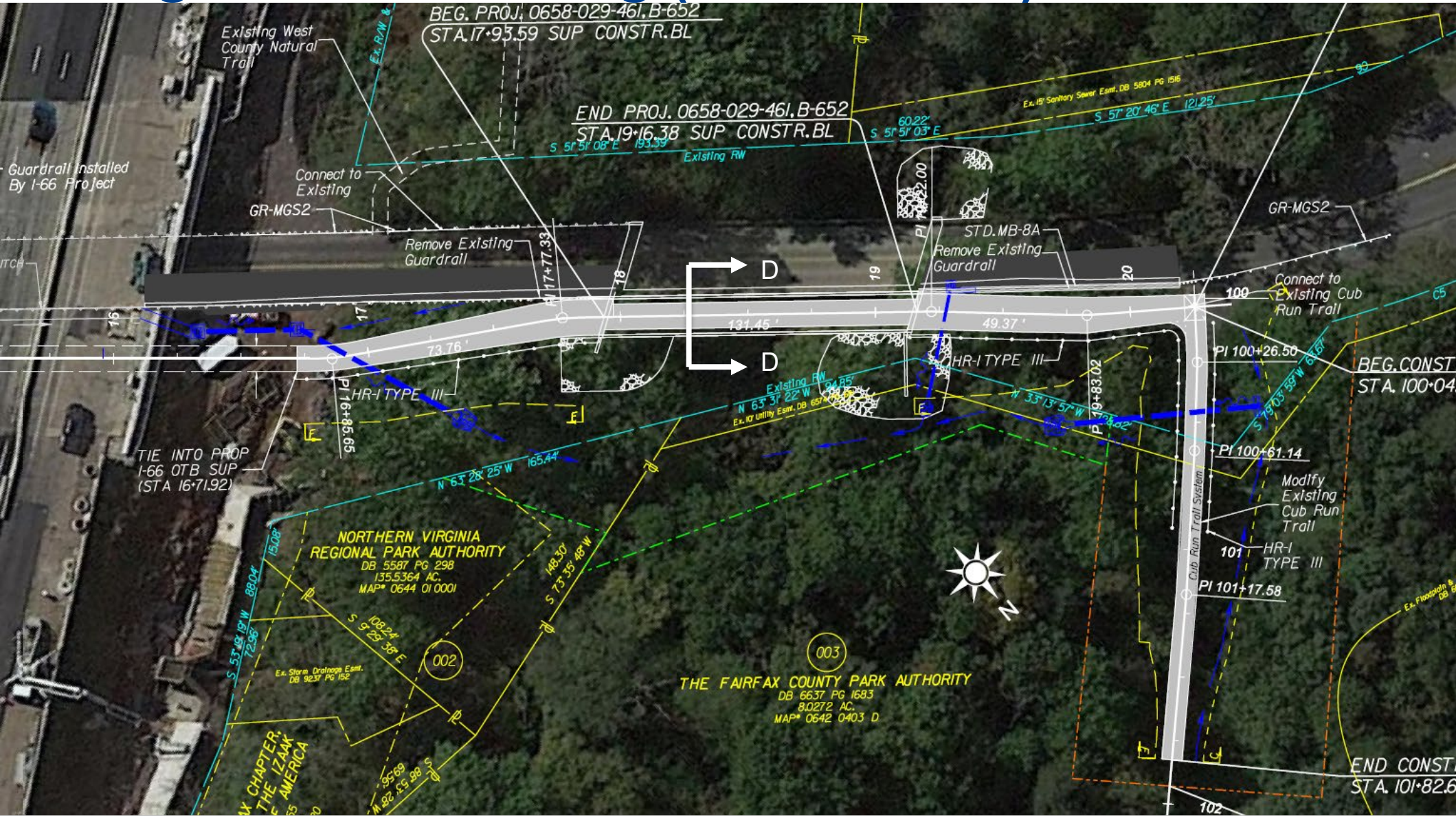
-  Proposed Shared Use Path
-  Proposed Drainage
-  Existing Right of Way
-  Proposed Right of Way Line
-  Proposed Permanent Drainage Easement
-  Proposed Temp. Construction Easement
-  Proposed Limits of Construction - Cut
-  Proposed Limits of Construction - Fill

Compton Road Shared Use Path









Section C-C



Design Public Hearing (Section D-D)

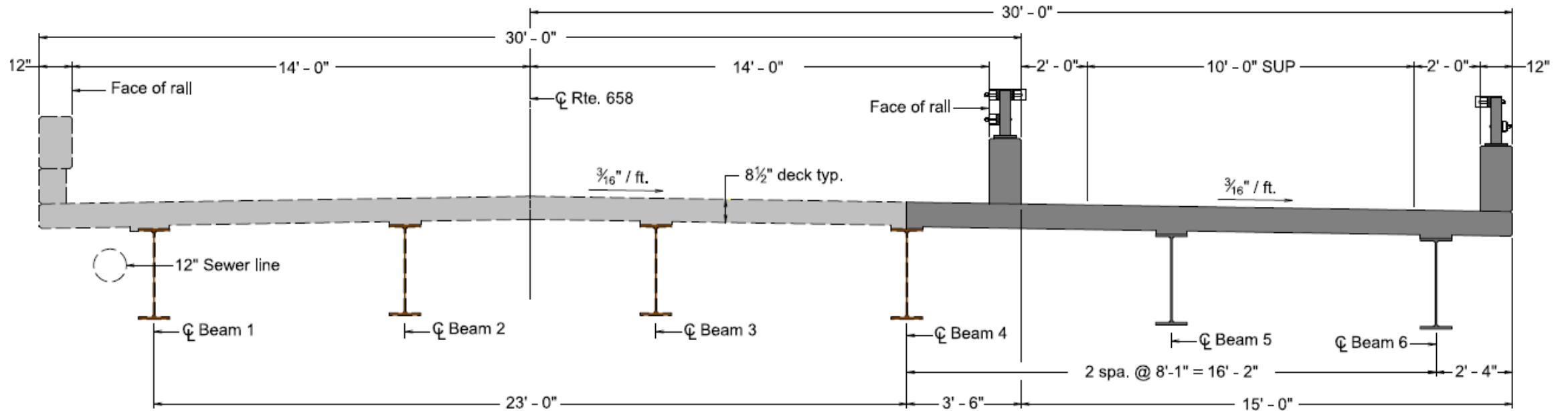


Legend

-  Proposed Shared Use Path
-  Proposed Drainage
-  Existing Right of Way
-  Proposed Right of Way Line
-  Proposed Permanent Drainage Easement
-  Proposed Temp. Construction Easement
-  Proposed Limits of Construction - Cut
-  Proposed Limits of Construction - Fill

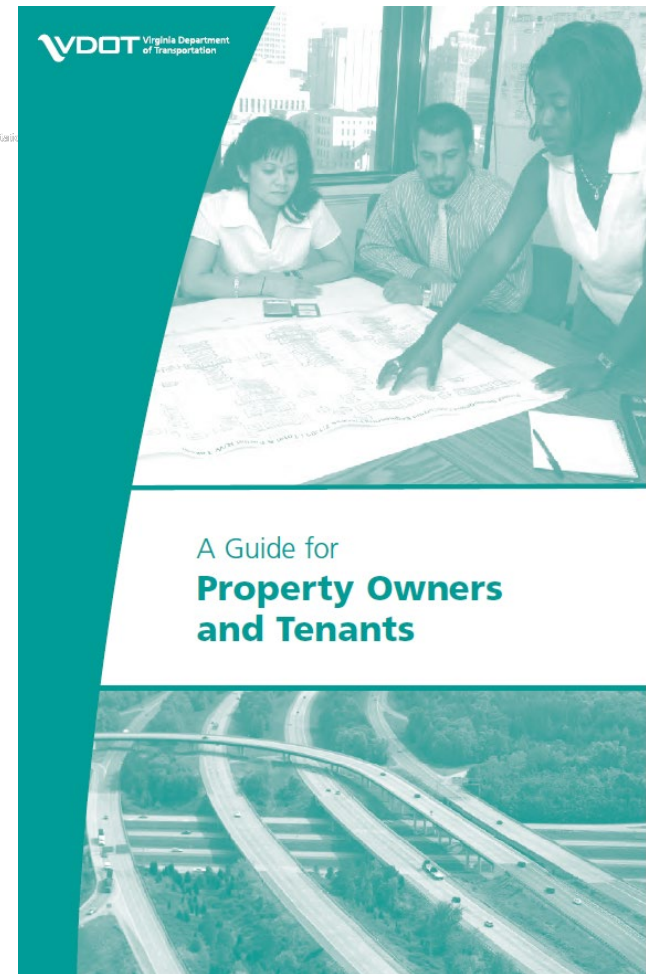
Shared Use Path Bridge Over Cub Run

Section D-D



Right-of-Way (ROW) Acquisitions

- **Project requires three (3) proposed partial acquisitions**
 - **One Residential Lot**
 - **Northern Virginia Regional Park Authority**
 - **Fairfax County Park Authority**
- **These impacts are subject to change as final design is developed**
- **Utility easements are not shown at this time**
- **Each property acquisition is unique and is discussed on a case-by-case basis after Right-of-Way Notice to Proceed**



https://www.virginiadot.org/business/resources/Right_of_way/A_Guide_for_Property_Owners_and_Tenants.pdf

National Environmental Policy Act (NEPA) of 1969



- **Level of environmental document based on NEPA significance of impacts (context + intensity)**
- **Project qualifies for a Programmatic Categorical Exclusion (PCE) due to very limited impacts under 23 CFR 771.117.**
- **Preparation of PCE is underway**

Anticipated Project Schedule

Milestones	Dates *
Design Public Hearing	6/27/2022
Design Public Hearing Comments	7/11/2022
Design Approval	Fall 2022
Begin Right-of-Way Acquisition and Utility Relocation	Spring 2023
Begin Construction	Summer 2024
Approx. Construction Duration	20 months

**Schedules are subject to change as the project design progresses.*

Preliminary Cost Estimate

Project Cost	
Preliminary Engineering	\$ 1.5 M
Right-of-Way/Utility Relocation	\$ 1.1 M
Construction	\$ 5.3 M
Total	\$ 7.9 M

Project Funding	
Allocated	\$ 4.5 M
Pending	\$ 3.4 M

*** Estimates are subject to change as the project design progresses.*

Next Steps



How to Submit Your Comments

Give feedback on the virtual design public hearing meeting in the following ways by July 11th:



Email Us

meetingcomments@VDOT.virginia.gov
Please reference "Compton Road Shared Use Path" in the subject line

Leave a Voicemail

(703) 259-2907

Mail Us

Ms. Jenny Ha
VDOT's Northern Virginia District
4975 Alliance Drive
Fairfax, Virginia 22030

Comment

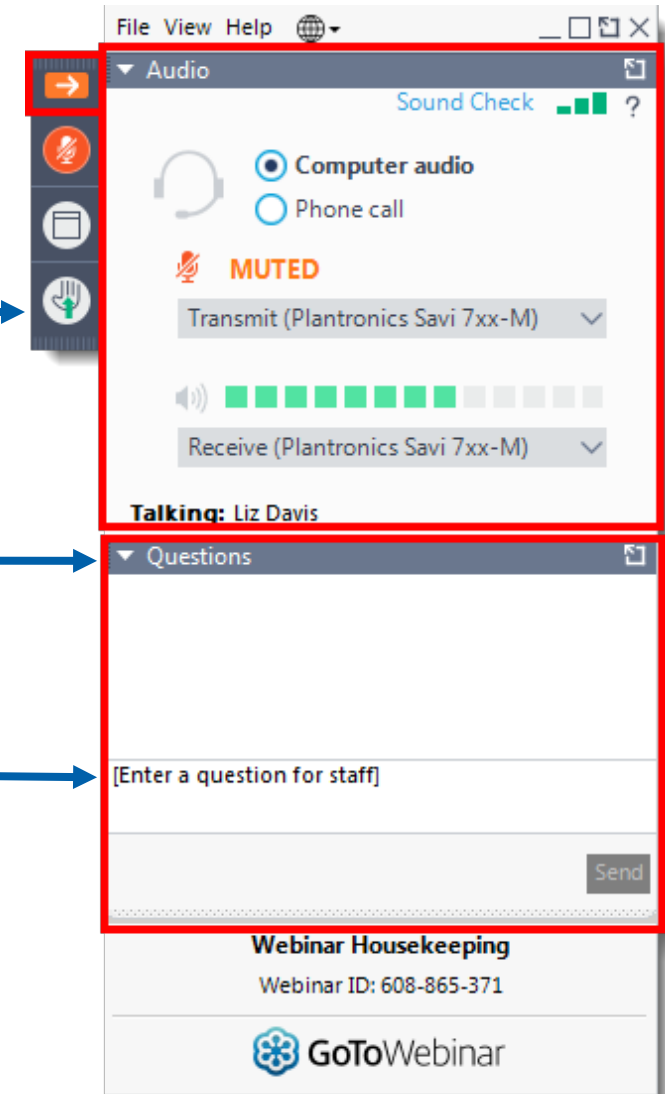
In the question window during the virtual meeting or online at virginiadot.org/ComptonRoad via the comment survey

In Person by Request

During business hours at VDOT's Northern Virginia District
4975 Alliance Drive
Fairfax, Virginia 22030
Please call ahead (703) 259-2907 or TTY TDD 711 to make an appointment

GoToWebinar Tips

- **If you want to ask an oral question,**
 - Raise your hand and unmute yourself.
 - The moderator will state your name when it is your turn to ask a question.
- **If you want to write a question:**
 - Expand the Questions Box
 - Type in *[Enter a question for staff]* to ask a written question
- **All participants are muted.**
- **If you get disconnected, please attempt to rejoin the meeting.**



Desktop View

THANK YOU!

Questions/Comments?

More information on this project is available online at:
virginiadot.org/ComptonRoad

For information on the I-66 Improvements go to:
<https://outside.transform66.org>