

# I-95

## Variable Speed Limit System

Commonwealth Transportation Board Meeting

April 20, 2021



# Key Takeaways

## Project Background

Significant congestion; high travel time variability; high crash rates

## Variable Speed Deployments

Other DOTs are using VSL for congestion and weather applications

## What VSL will look like in Virginia

Field devices; algorithm features; how it works

## Expected Benefits

Crash rates are reduced, throughput is increased, fewer stop-and-go conditions

## Next Steps

Deployment schedule, performance evaluation, and VSL expansion strategy



# Project Background

- I-95 Corridor Improvement Plan (CIP)
  - I-95 near Fredericksburg experiences heavy recurring weekday and weekend congestion
  - High incident and personal vehicle delay increases approaching Fredericksburg (and further north)
  - Unreliable travel time due to stop-and-go conditions throughout the corridor
  - Other projects north of Fredericksburg will not mitigate congestion south of these projects



# Project Development

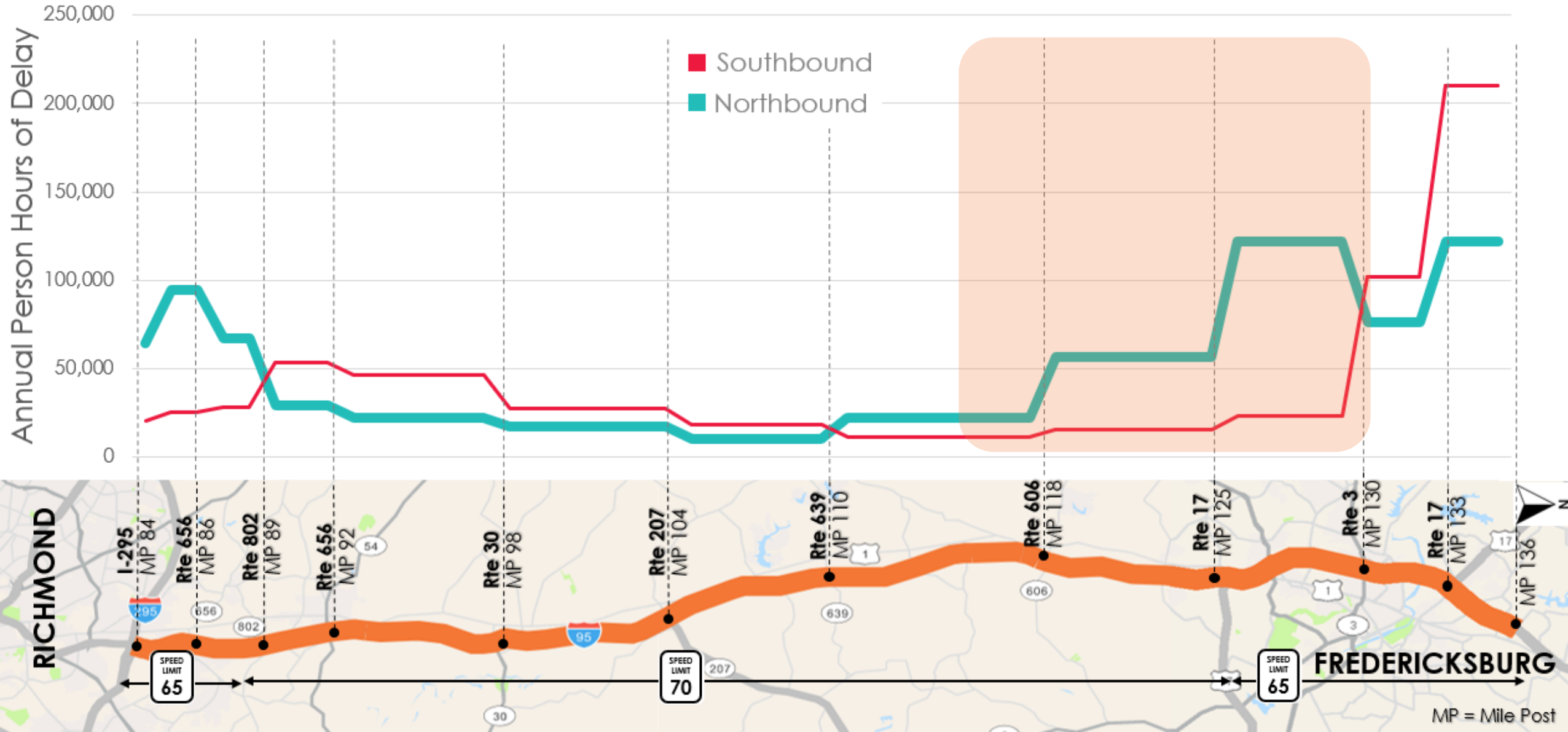
## *Corridor Characteristics*



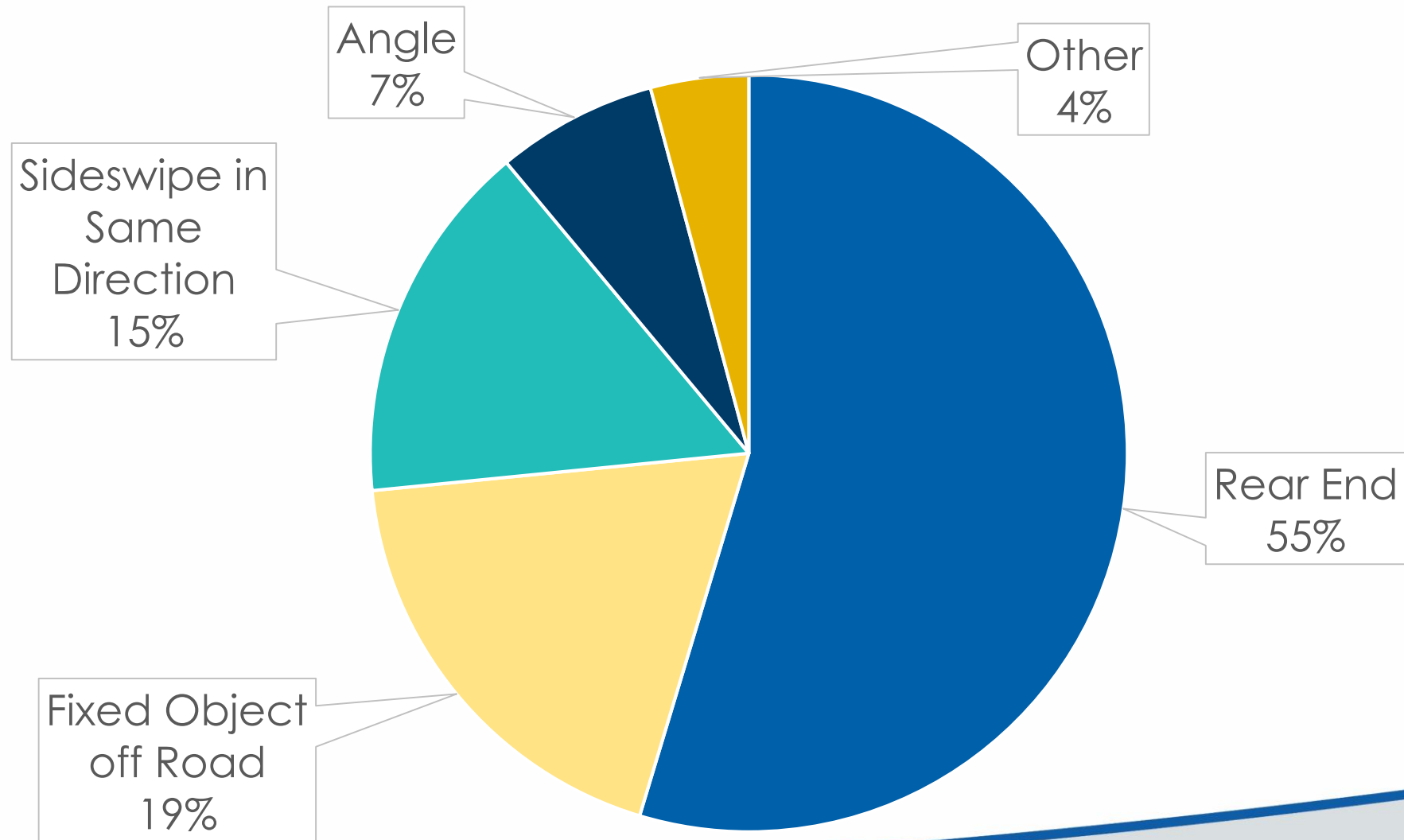
- Recurring and non-recurring congestion
- Hot spots with stop-and-go conditions
- Speed variations
- Higher crash rates – significant incident delay



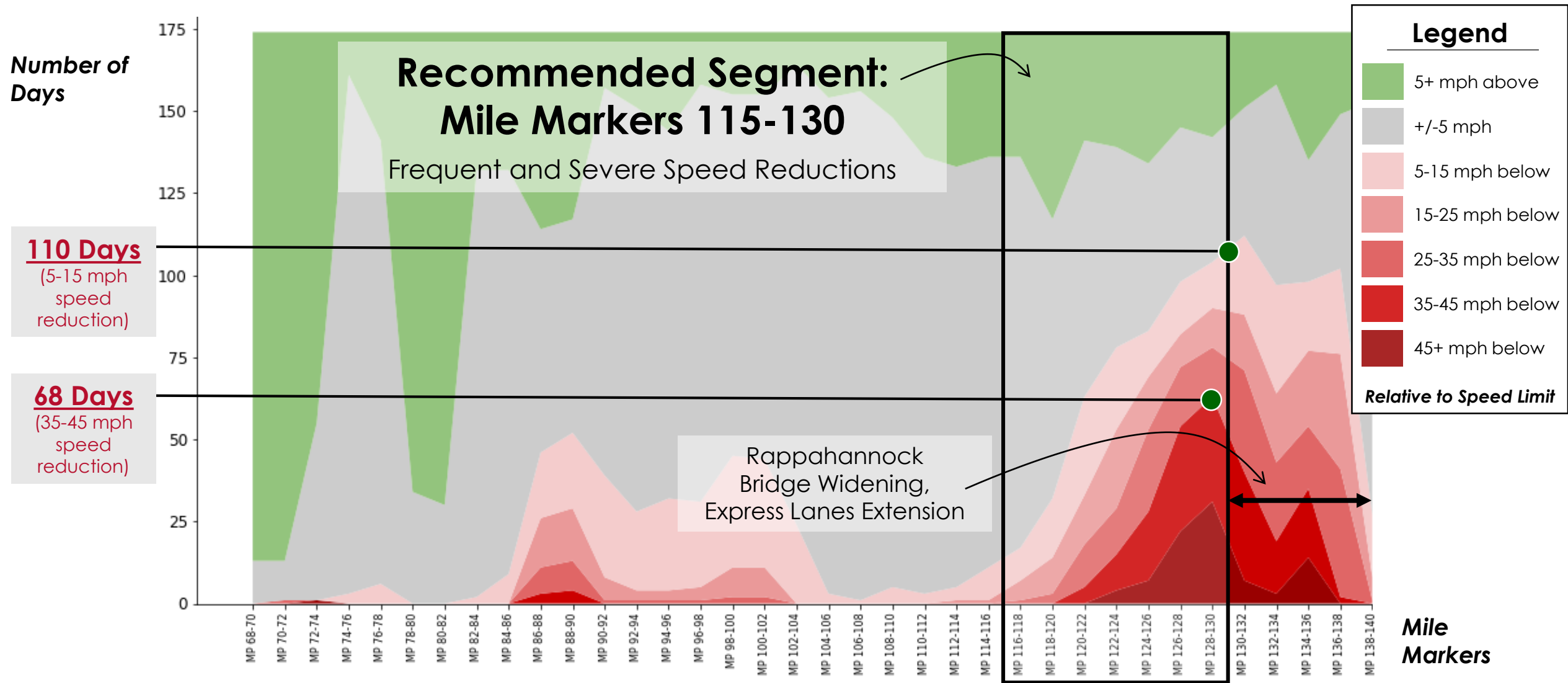
# 2015 – 2019 Total Annual Person Hours of Delay



# 2015-2019 Collision Types



# Frequency of Speed Reductions Along Corridor



Northbound I-95, PM Peak Period, Weekends (Jan 2019 – Aug 2020)



## Why VSL is Deployed

Speed Harmonization

End-of-Queue Warning

Weather and Visibility  
Advisories



LEGEND

- VSL - Congestion
- VSL - Weather

Powered by Bing  
© DSAT for MFT, GeoNames, TomTom





# I-15 in Las Vegas, NV





# Example VSL Signs

I-95 Variable Speed Limit System



# Example VSL Signs

I-95 Variable Speed Limit System

I-80 in San Francisco, CA



Full-Matrix Electronic Sign

I-77 in Virginia



Full-Matrix LED Sign

HRBT in Virginia



Static Sign with Cutout


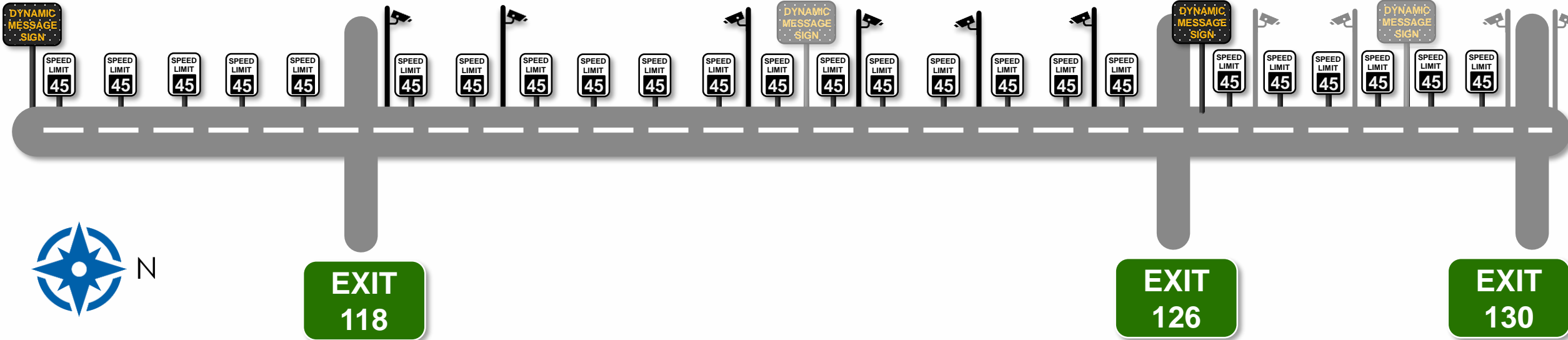




# Imagery of Future VSL on I-95



# I-95 Variable Speed Limit System

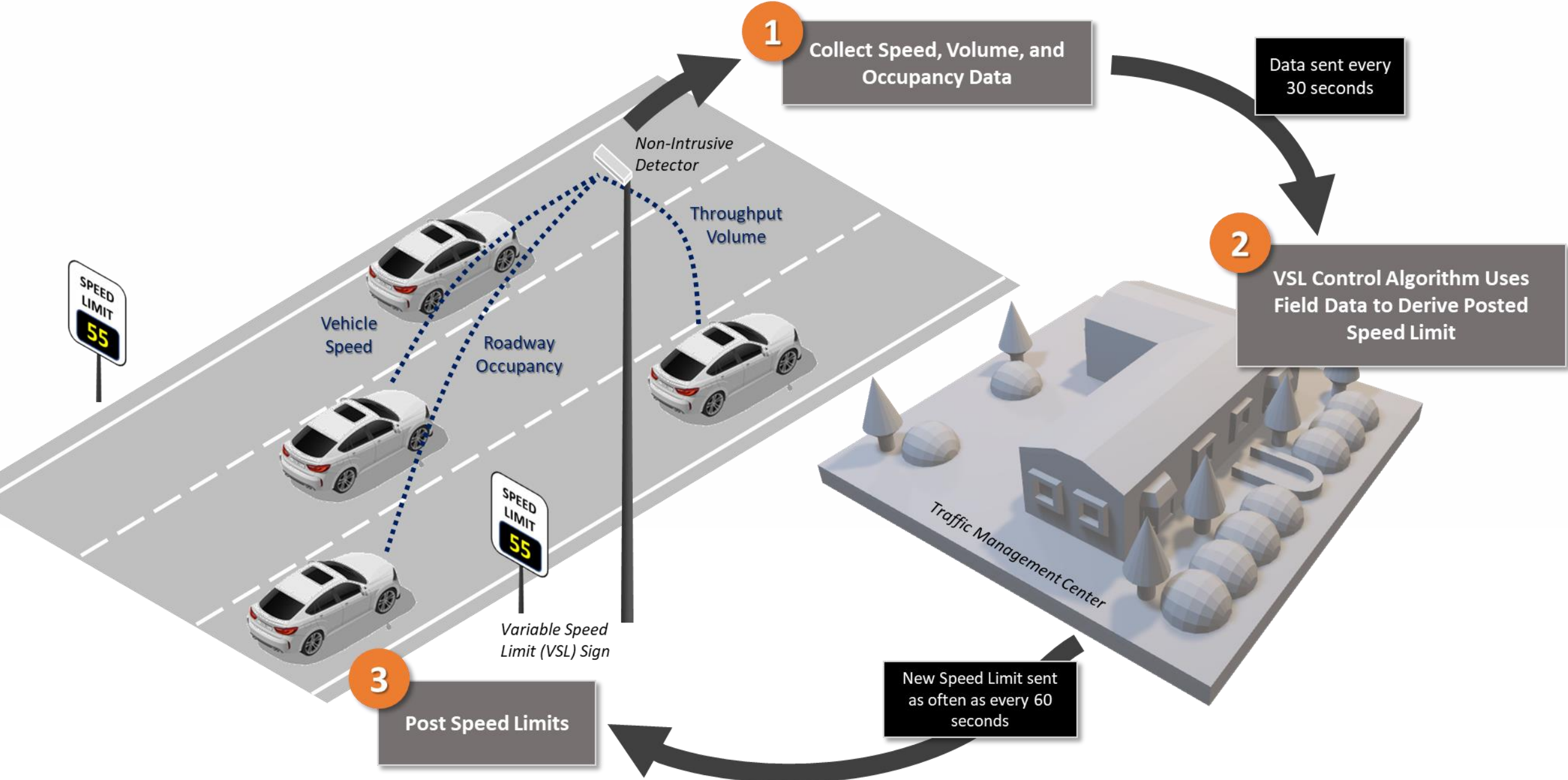


To Fredericksburg 



# How VSL Works

## I-95 Variable Speed Limit System



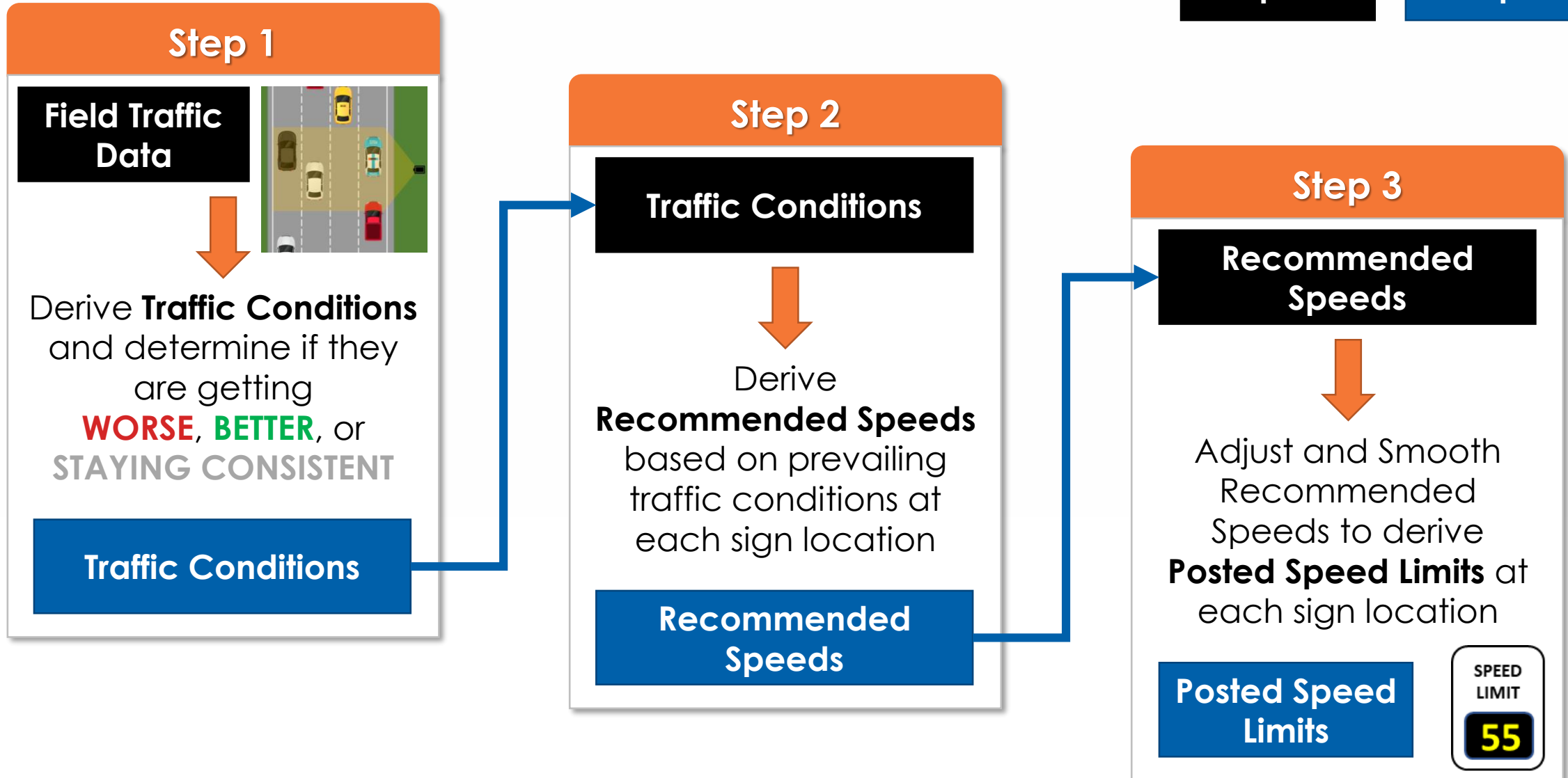


# VSL Control Algorithm

I-95 Variable Speed Limit System

Inputs

Outputs





# Corridor Evaluation & Expansion Strategy

- Evaluate Project Performance
  - Reduce Recurring and Non-Recurring Congestion
  - Reduce Incidents
  - Improve Travel Time Reliability
  - Increase Throughput
- Define characteristics for future deployments
  - Crash rates
  - Congestion hot spots, severity and duration
  - Weather or visibility impacts
  - Available capacity for increased throughput
- Identify and prioritize candidate VSL corridors throughout state for future deployments



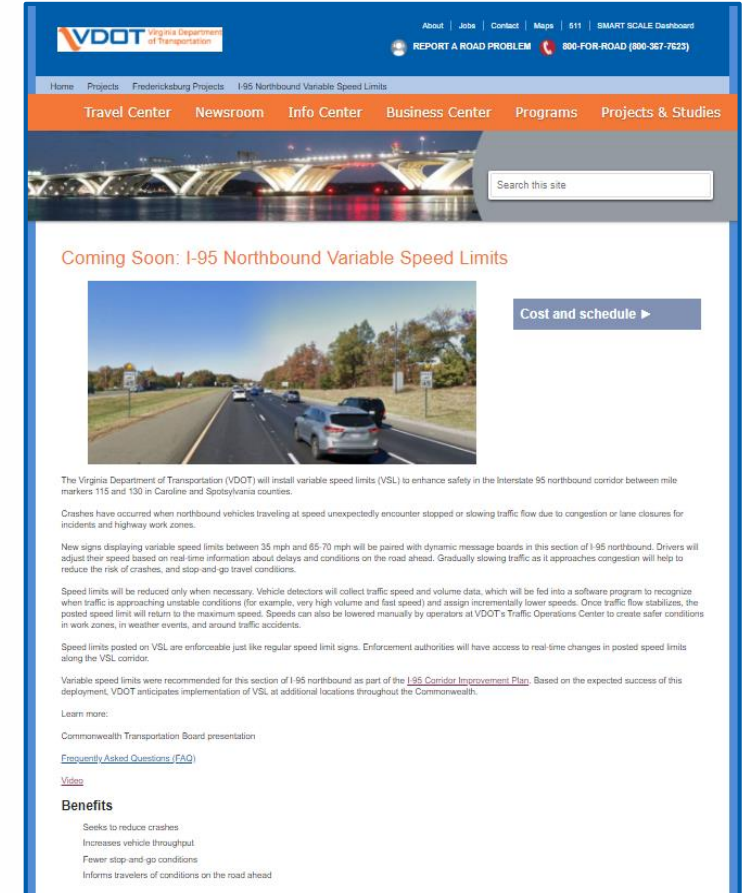
# Project Timeline

- Concept of Operations – Completed
- High-Level System Requirements and Design – Completed
- VSL Algorithm – In Development
- System Deployment – In Design
- Public Engagement Plan – In Development
- **System Operational – Fall 2021**



## Public Communication

- Messaging:
  - Increasing awareness
  - Lead with safety
- Timing (3 waves):
  - CTB presentation
  - Launch
  - Seasonal outreach
- Web : [virginiadot.org/variablespeedlimits](http://virginiadot.org/variablespeedlimits)
- Strategies:
  - Joint event with VSP at launch
  - Social media, earned media, owned media
  - I-95 Safety Rest Areas
- Other
  - Briefings with local governments/law enforcement before activation
  - Communicating change early with private mapping partners



**VDOT I-95 VSL Public Outreach Video:**

<https://www.youtube.com/watch?v=480pyXmiHzA>





# Questions

