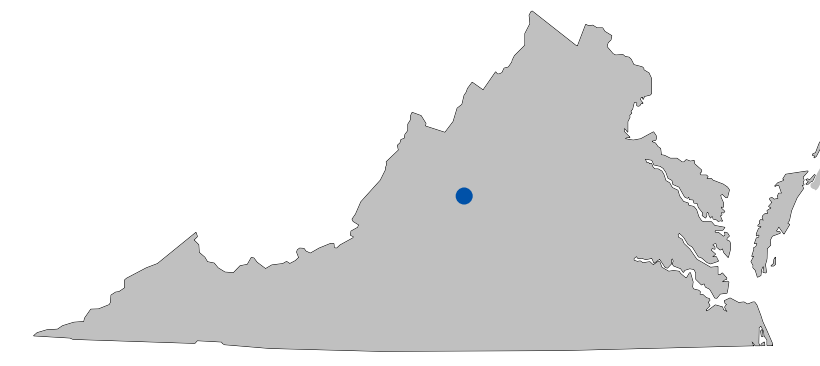

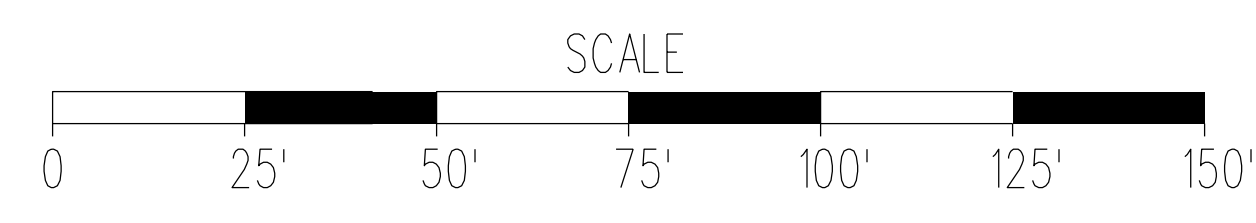


Project Location

Abemarle County, Virginia



North Arrow & Scale



Legend

- Proposed Road
- Proposed Right of Way Line
- Proposed Bridge
- Proposed Drainage Easement
- Proposed Guardrail
- Proposed Utility Easement

Contact Information

Howard Tomlinson  
Project Manager  
Virginia Department of Transportation  
1601 Orange Rd.  
Culpeper, VA 22701  
(540) 829-3200

Comments may also be sent to:  
howard.tomlinson@vdot.virginia.gov

Proposed Crozet Road (Route 240) Bridge over Lickinghole Creek -  
Abemarle County, VA

State Project Number 0240-002-950  
UPC 110001

These plans are unfinished and unapproved and are not to be used for any type of construction or the acquisition of right of way. Additional easements for utility relocations may be required beyond the proposed right-of-way shown on these plans.

Imagery Courtesy of the Google Images copyright 2019.

