

2008

**Virginia Department of Transportation
Daily Traffic Volume Estimates
Including Vehicle Classification Estimates**

where available

Jurisdiction Report

42

Hanover County
Town of Ashland

Prepared By

**Virginia Department of Transportation
Traffic Engineering Division**

In Cooperation With

**U.S. Department of Transportation
Federal Highway Administration**

Virginia Department of Transportation
Traffic Engineering Division
Traffic Monitoring Section

The Virginia Department of Transportation (VDOT) conducts a program where traffic count data are gathered from sensors in or along streets and highways and other sources. From these data, estimates of the average number of vehicles that traveled each segment of road are calculated. VDOT periodically publishes booklets listing these estimates.

One of these booklets, titled “Average Daily Traffic Volumes with Vehicle Classification Data, on Interstate, Arterial and Primary Routes” includes a list of each Interstate and Primary highway segment with the estimated Annual Average Daily Traffic (AADT) for that segment. AADT is the total annual traffic estimate divided by the number of days in the year. This booklet also includes information such as estimates of the percentage of the AADT made up by 6 different vehicle types, ranging from cars to double trailer trucks; estimated Annual Average Weekday Traffic (AAWDT), which is the number of vehicles estimated to have traveled the segment of highway during a 24 hour weekday averaged over the year; as well as Peak Hour and Peak Direction factors used by planners to formulate design criteria.

In addition to the Primary and Interstate publication, one hundred books are published periodically, one for each of 100 areas across the state defined by VDOT for record-keeping purposes. These books include traffic volume estimates for roads within the county, cities, and towns within the area. These books are titled “Daily Traffic Volumes Including Vehicle Classification Estimates, where available; Jurisdiction Report numbers 00 through 99”.

Also available are a number of reports summarizing the average Vehicle Miles Traveled (VMT) in selected jurisdictions and other categories of highways. There are many different ways to present traffic volume summary information. Because the user determines the value of each presentation, the reports have been redesigned based on user requests and feedback. The people of the VDOT Traffic Engineering Division Traffic Monitoring Section who produce these books welcome requests for other helpful ways of presenting the summary information.

A compact disc (CD) is available that includes files in the Adobe® Portable Document Format (PDF) that can be displayed, searched, and printed using common desktop computer equipment. The CD includes the publications described above as well as a number of other reports, including specialized VMT summaries and smaller AADT reports for each city and town separately.

Publication Notes

Parallel Roads

For road inventory and management purposes, some roadways are counted separately by direction and have separately published traffic estimates for each direction of travel. Examples of such roadways are the interstate system and routes with separated facilities and (usually) one-way traffic facilities in urban areas. In these publications, they are referred to as parallel roads. As a convenience for the users of the publication, the listing for segments of roads with parallel segments are published with both the traffic estimates for their own direction of travel (e.g. I-95 Northbound) as well as the estimate of the total of all traffic on the same route including parallel roadways (all directions of I-95). The publication will have a “Combined Traffic Estimates for Parallel Roadways on this Route” or “Combined Traffic” identifiers for the combined direction of travel estimates.

Roadways such as I-395 with a North segment, a South segment and a separate Reversible lane segment will have the estimate for more than two parallel roadways included in the entire combined traffic estimate.

Some routes have very complicated paths through cities and towns. These parallel paths may be too complex to allow a relationship between nearby sections of the opposite direction on the same route. In this case, to indicate that the traffic estimates for such a road segment may not include all directions of traffic on that route, the line that would list the combined values will indicate “NA” for not available.

VDOT’s traffic monitoring program includes more than 100,000 segments of roads and highways ranging from several mile sections of Interstate highways to very short sections of city streets. Due to problems experienced obtaining some traffic count data, and the level of quality necessary to maintain confidence in the data, no estimate is currently available for some segments of roadway. These segments are included in the publications indicating “NA” for not available. It is the intention of the VDOT Traffic Engineering Division Traffic Monitoring group to obtain the data necessary and to report traffic volume estimates on all road segments included in these publications.

Many of the road segments in this program are local secondary roads. The amount and detail of data collected on these roads are not as great as the data collected on higher volume roads. The vehicle classification, average weekday traffic volumes, and the theoretical design hour traffic volumes are not calculated for these roads. The publications indicate “NA” for the information that is not available.

This publication is based on a traffic monitoring program initiated in 1997. Because the data collection techniques and statistical evaluation processes are different than those used in previous years, comparison with previous publications may be misleading.

Glossary of Terms:

Route: The Route Number assigned to this segment of roadway with the master inventory route number if this is an overlapping route, with official street or highway name if available.

Length: Length of the traffic segment in miles.

AADT: Annual Average Daily Traffic. The estimate of typical daily traffic on a road segment for all days of the week, Sunday through Saturday, over the period of one year.

QA: Quality of AADT:

- A Average of Complete Continuous Count Data
- B Average of Selected Continuous Count Data
- F Factored Short Term Traffic Count Data
- G Factored Short Term Traffic Count Data with Growth Element
- H Historical Estimate
- M Manual Uncounted Estimate
- N AADT of Similar Neighboring Traffic Link
- O Provided By External Source
- R Raw Traffic Count, Unfactored

4Tire: Percentage of the traffic volume made up of motorcycles, passenger cars, vans and pickup trucks.

Bus: Percentage of the traffic volume made up of busses.

2Axle Truck: Percentage of the traffic volume made up of 2 axle single unit trucks (not including pickups and vans).

3+Axle Truck: Percentage of the traffic volume made up of single unit trucks with three or more axles.

1Trail Truck: Percentage of the traffic volume made up of units with a single trailer.

2Trail Truck: Percentage of the traffic volume made up of units with more than one trailer.

QC: Quality of Classification Data:

- A Average of Complete Continuous Count Data
- B Average of Selected Continuous Count Data
- C Short Term Classified Traffic Count Data
- F Factored Short Term Traffic Count Data
- H Historical Estimate
- M Mass Collective Average
- N Classification Estimates of Similar Neighboring Traffic Link

K Factor: The estimate of the portion of the traffic volume traveling during the peak hour or design hour.

QK: Quality of the K Factor estimate:

- A Factor based on 30th Highest Hour Observed During at least 250 days of Continuous Traffic Data
- B Factor based on other Hour Observed During Less than 250 days of Continuous Traffic Data
- F Factor based on Highest Hour Collected at in a 48 Hour Weekday Period
- M Factor based on Manual Estimate of design hour
- N Design Hour Factor (K Factor) of Similar Neighboring Traffic Link
- O Provided by External Source

Dir Factor: The estimate of the portion of the traffic volume traveling in the peak direction during the peak hour..

AAWDT: Average Annual Weekday Traffic. The estimate of typical traffic over the period of one year for the days between Monday through Thursday inclusive.

QW: Quality of AAWDT:

- A Average of Complete Continuous Count Data
- B Average of Selected Continuous Count Data
- F Factored Short Term Traffic Count Data
- G Factored Short Term Traffic Count Data with Growth Element
- M Manual Uncounted Estimate
- N AAWDT of Similar Neighboring Traffic Link
- O Provided by External Source

Year: Year for which the published values are appropriate. If the Quality of AADT (QA) is "R", the year is the year that the raw traffic count was collected, and if available,

Route Shield Legend

Route Systems

- North
 Interstate Route Traffic volume data for Interstate Routes and some other routes are reported separately by direction, as well as combined.
-  US Route
-  Virginia State Route
-  Frontage Road (F precedes frontage route number)
-  Secondary Route

Special Routes

- Bus
 Bus - Business Route
-  Bypas - Bypass Route
-  Truck - Truck Route
- ALT
 ALT - Alternate Route
-  Wve - Wve Route connector
-  P - Parallel Route; Southbound or Westbound direction lanes of a numbered route where they are on a different road facility than the other direction.
-  The VDOT Maintenance Jurisdiction number is displayed below the Secondary Route Number if the Maintenance Jurisdiction is different than the jurisdiction in the title of the report.

Virginia Department of Transportation
Traffic Engineering Division
2008
Annual Average Daily Traffic Volume Estimates By Section of Route
Hanover Maintenance Area

Route	Jurisdiction	Length	AADT	QA	4Tire	Bus	-----Truck-----				QC	K Factor	QK	Dir Factor	AAWDT	QW
							2Axle	3+Axle	1Trail	2Trail						
							From: Henrico County Line									
1 Washington Hwy	Hanover County	0.47	26000	N	98%	0%	1%	0%	1%	0%	N	NA		27000	N	
							To: 42-656 Sliding Hill Rd									
1 Washington Hwy	Hanover County	1.94	14000	F	98%	0%	1%	0%	1%	0%	F	NA		15000	F	
							To: 42-802 Lewistown Rd									
1 Washington Hwy	Hanover County	0.79	16000	F	98%	0%	1%	0%	1%	0%	F	NA		18000	F	
							To: SCL Ashland									
1 Washington Hwy	Town of Ashland	1.41	15000	F	96%	1%	1%	1%	2%	0%	F	NA		16000	F	
							To: Ashcake Rd									
1 Washington Hwy	Town of Ashland	0.85	16000	F	96%	1%	1%	1%	2%	0%	C	0.092	F	18000	F	
							To: SR 54 England St									
1 Washington Hwy	Town of Ashland	0.23	16000	F	93%	1%	1%	1%	4%	0%	F	NA		17000	F	
							To: Randolph Circle									
1 Washington Hwy	Town of Ashland	1.94	8100	F	93%	1%	1%	1%	4%	0%	C	NA		8800	F	
							To: NCL Ashland									
1 Washington Hwy	Hanover County	2.17	8100	F	92%	1%	1%	1%	5%	0%	C	NA		8800	F	
							To: 42-738 Gum Tree									
1 Washington Hwy	Hanover County	1.89	5700	F	92%	1%	1%	1%	5%	0%	F	NA		6100	F	
							To: SR 30 Kings Dominion Boulevard									
1 Washington Hwy	Hanover County	3.04	3900	F	86%	1%	1%	3%	9%	0%	C	0.089	F	4200	F	
							To: Caroline County Line									
							From: Henrico County Line									
2 301 Chamberlayne Rd	Hanover County	0.40	29000	F	97%	0%	1%	0%	1%	0%	F	0.111	F	32000	F	
							To: I-295									
2 301 Chamberlayne Rd	Hanover County	1.87	28000	F	97%	1%	1%	1%	1%	0%	C	NA		30000	F	
							To: 42-640									
2 301 Chamberlayne Rd	Hanover County	1.30	15000	F	97%	1%	1%	1%	1%	0%	F	0.11	F	16000	F	
							To: 42-643 Pearsons Corner									
2 301 Chamberlayne Rd	Hanover County	1.27	9500	F	97%	1%	1%	1%	1%	0%	F	0.113	F	10000	F	
							To: 42-653 Whipoorwill Rd									
2 301 Hanover Courthouse Rd	Hanover County	2.58	7000	F	97%	0%	1%	1%	1%	0%	F	0.106	F	7500	F	
							To: 42-651									
2 301 Hanover Courthouse Rd	Hanover County	2.94	7200	F	97%	0%	1%	1%	1%	0%	C	0.097	F	7700	F	
							To: 42-1002 Hanover CH									
2 301 Hanover Courthouse Rd	Hanover County	1.64	4400	F	97%	0%	1%	1%	1%	0%	F	0.1	F	4800	F	
							To: Caroline County Line									
							From: US 1 Washington Hwy									
30 Kings Dominion Boulevard	Hanover County	0.61	4400	F	79%	1%	1%	9%	10%	0%	C	0.09	F	4700	F	
							To: I-95									

Virginia Department of Transportation
Traffic Engineering Division
2008
Annual Average Daily Traffic Volume Estimates By Section of Route
Hanover Maintenance Area

Route	Jurisdiction	Length	AADT	QA	4Tire	Bus	-----Truck-----				QC	K Factor	QK	Dir Factor	AAWDT	QW	
							2Axle	3+Axle	1Trail	2Trail							
							From: I-95										
30 Kings Dominion Boulevard	Hanover County	0.59	11000	F	82%	0%	1%	5%	11%	0%	F	NA		12000	F		
							To: 42-688 Doswell Road										
30 Kings Dominion Boulevard	Hanover County	1.00	6000	F	82%	0%	1%	5%	11%	0%	C	0.092	F	6400	F		
							To: Caroline County Line										
							From: Louisa County Line										
33 Mountain Rd	Hanover County	3.95	4900	F	96%	0%	1%	1%	1%	0%	F	0.093	F	5200	F		
							To: 42-715 Beaver Dam Rd; Clazemont Rd										
33 Mountain Rd	Hanover County	1.94	9900	F	96%	0%	1%	1%	1%	0%	F	0.092	F	11000	F		
							To: SR 54 West Patrick Henry Dr										
33 Mountain Rd	Hanover County	4.20	7200	F	96%	0%	1%	1%	1%	0%	C	0.106	F	7700	F		
							To: 42-671 Scotchtown Rd										
33 Mountain Rd	Hanover County	1.72	9000	F	96%	0%	1%	1%	1%	0%	F	0.105	F	9600	F		
							To: 42-670 Farrington Rd										
33 Mountain Rd	Hanover County	5.50	11000	F	96%	1%	1%	1%	1%	0%	C	0.102	F	11000	F		
							To: Henrico County Line										
							From: US 33 Stanleys Corner										
54 West Patrick Henry Rd	Hanover County	3.71	3900	F	97%	0%	1%	0%	1%	0%	F	0.091	F	4200	F		
							To: 42-671 Scotchtown Road										
54 West Patrick Henry Rd	Hanover County	5.01	4700	F	97%	0%	1%	0%	1%	0%	C	0.096	F	5000	F		
							To: 42-687 Yankeetown Road										
54 West Patrick Henry Rd	Hanover County	1.71	7500	F	97%	0%	1%	0%	1%	0%	F	0.099	F	8100	F		
							To: NCL Ashland										
54 Thompson St	Town of Ashland	0.96	7800	F	98%	0%	1%	0%	1%	0%	C	0.099	F	8400	F		
							To: Dewey St										
							From: Dewey Street										
54 Thompson St	Town of Ashland	0.50	9100	F	98%	0%	1%	0%	1%	0%	F	0.091	F	9900	F		
							To: Hanover Ave										
54 England St	Town of Ashland	0.56	15000	F	96%	1%	3%	0%	1%	0%	C	0.085	F	16000	F		
							To: US 1 Washington Hwy										
54 England St	Town of Ashland	0.59	24000	F	90%	1%	1%	1%	7%	0%	C	NA		27000	F		
							To: I-95										
54 East Patrick Henry Rd	Town of Ashland	0.81	4300	F	90%	1%	1%	1%	7%	0%	F	0.097	F	0.601	4700	F	
							To: ECL Ashland										
54 East Patrick Henry Rd	Hanover County	4.82	3700	F	97%	0%	1%	1%	1%	0%	C	0.103	F	0.596	4000	F	
							To: US 301 Hanover Court House										
							From: Henrico County Line										
North 95	Hanover County	0.95	63000	F	85%	1%	1%	1%	11%	1%	F	0.072	F	57000	F		
			Combined Traffic Estimates for 2 Parallel Roadways on this Route:		128000	F	85%	1%	1%	1%	11%	1%	F	NA		121000	F
							To: 42-656 Sliding Hill Rd										

Virginia Department of Transportation
 Traffic Engineering Division
 2008
 Annual Average Daily Traffic Volume Estimates By Section of Route
 Hanover Maintenance Area

Route	Jurisdiction	Length	AADT	QA	4Tire	Bus	-----Truck-----				QC	K Factor	QK	Dir Factor	AAWDT	QW
							2Axle	3+Axle	1Trail	2Trail						
North 95	From: 42-656 Sliding Hill Rd															
	Hanover County	1.79	55000	A	85%	1%	1%	1%	11%	1%	C	0.097	A	51000	A	
	Combined Traffic Estimates for 2 Parallel Roadways on this Route:		111000	A	85%	1%	1%	1%	11%	1%	C	0.092	A	101000	A	
North 95	From: 42-802 Lewistown Rd															
	Hanover County	2.65	58000	F	85%	1%	1%	1%	11%	1%	F	NA		53000	F	
	Combined Traffic Estimates for 2 Parallel Roadways on this Route:		112000	F	85%	1%	1%	1%	11%	1%	F	NA		103000	F	
North 95	From: SR 54 Ashland															
	Town of Ashland (Maint: 42)	1.72	51000	F	85%	1%	1%	1%	11%	1%	F	NA		47000	F	
	Combined Traffic Estimates for 2 Parallel Roadways on this Route:		101000	F	85%	1%	1%	1%	11%	1%	F	NA		92000	F	
North 95	From: NCL Ashland															
	Hanover County	4.29	51000	F	85%	1%	1%	1%	11%	1%	F	NA		47000	F	
	Combined Traffic Estimates for 2 Parallel Roadways on this Route:		101000	F	85%	1%	1%	1%	11%	1%	F	NA		92000	F	
North 95	From: SR 30 Kings Dominion Boulevard															
	Hanover County	3.36	48000	G	85%	1%	1%	1%	11%	1%	F	0.067	F	44000	G	
	Combined Traffic Estimates for 2 Parallel Roadways on this Route:		91000	G	85%	1%	1%	1%	11%	1%	F	NA		83000	G	
South 95	From: Henrico County Line															
	Hanover County	0.63	65000	F	85%	1%	1%	1%	12%	1%	F	0.077	F	63000	F	
	Combined Traffic Estimates for 2 Parallel Roadways on this Route:		128000	F	85%	1%	1%	1%	11%	1%	F	NA		121000	F	
South 95	From: 42-656 Sliding Hill Rd															
	Hanover County	2.36	56000	A	85%	1%	1%	1%	12%	1%	C	0.093	A	51000	A	
	Combined Traffic Estimates for 2 Parallel Roadways on this Route:		111000	A	85%	1%	1%	1%	11%	1%	C	0.092	A	101000	A	
South 95	From: 42-802 Lewistown Rd															
	Hanover County	1.87	55000	F	85%	1%	1%	1%	12%	1%	F	NA		50000	F	
	Combined Traffic Estimates for 2 Parallel Roadways on this Route:		112000	F	85%	1%	1%	1%	11%	1%	F	NA		103000	F	
South 95	From: SCL Ashland															
	Town of Ashland (Maint: 42)	0.87	55000	N	85%	1%	1%	1%	12%	1%	N	NA		50000	N	
	Combined Traffic Estimates for 2 Parallel Roadways on this Route:		112000	N	85%	1%	1%	1%	11%	1%	N	NA		103000	N	
South 95	From: SR 54 England St															
	Town of Ashland (Maint: 42)	1.38	49000	F	85%	1%	1%	1%	12%	1%	F	NA		45000	F	
	Combined Traffic Estimates for 2 Parallel Roadways on this Route:		101000	F	85%	1%	1%	1%	11%	1%	F	NA		92000	F	
South 95	From: NCL Ashland															
	Hanover County	4.77	49000	F	85%	1%	1%	1%	12%	1%	F	NA		45000	F	
	Combined Traffic Estimates for 2 Parallel Roadways on this Route:		101000	F	85%	1%	1%	1%	11%	1%	F	NA		92000	F	
	To: SR 30 Kings Dominion Boulevard															















Virginia Department of Transportation
Traffic Engineering Division
2008
Annual Average Daily Traffic Volume Estimates By Section of Route
Hanover Maintenance Area

Route	Jurisdiction	Length	AADT	QA	4Tire	Bus	-----Truck-----				QC	K Factor	QK	Dir Factor	AAWDT	QW
							2Axle	3+Axle	1Trail	2Trail						
South 95	From: SR 30 Kings Dominion Boulevard															
	Hanover County	2.88	43000	G	85%	1%	1%	1%	12%	1%	F	0.070	F	39000	G	
	Combined Traffic Estimates for 2 Parallel Roadways on this Route:			91000	G	85%	1%	1%	1%	11%	1%	F	NA	83000	G	
	To: Caroline County Line															
156 Cold Harbor Rd	From: Henrico County Line															
	Hanover County	0.58	5400	F	96%	0%	1%	2%	1%	0%	C	0.113	F	5900	F	
	To: 42-630 Market Rd															
156 Cold Harbor Rd	From: Hanover County	2.69	1700	F	96%	0%	1%	2%	1%	0%	F	0.107	F	1800	F	
	To: 42-633 Beulah Church Rd															
156 Cold Harbor Rd	From: Hanover County	1.28	3400	F	98%	1%	1%	0%	0%	0%	C	0.105	F	3700	F	
	To: 42-718 Wyatt House Rd															
156 Cold Harbor Rd	From: Hanover County	1.67	5000	F	98%	1%	1%	0%	0%	0%	F	0.102	F	5400	F	
	To: 42-615 Creighton Rd															
156 Cold Harbor Rd	From: Hanover County	1.22	8000	F	99%	0%	1%	0%	0%	0%	C	0.096	F	8700	F	
	To: 42-643 Lee Davis Rd															
156 Cold Harbor Rd	From: Hanover County	0.85	11000	F	99%	0%	0%	0%	0%	0%	C	0.102	F	12000	F	
	To: I-295															
156 Cold Harbor Rd	From: Hanover County	1.48	12000	F	99%	0%	0%	0%	0%	0%	C	0.116	F	14000	F	
	To: US 360 Bus Mechanicsville															
271 Pouncey Tract Rd	From: Goochland County Line															
	Hanover County	3.11	1800	F	97%	1%	1%	0%	1%	0%	C	0.108	F	2000	F	
	To: 42-622 Rockville Rd; Hill Dr															
East 295	From: Henrico County Line															
	Hanover County	0.75	47000	F	91%	1%	1%	1%	7%	0%	F	NA		47000	F	
	Combined Traffic Estimates for 2 Parallel Roadways on this Route:			95000	F	91%	1%	1%	1%	7%	0%	F	NA	93000	F	
	<i>East I-295 is signed as South I-295</i>															
	To: US 301, SR 2 Chamberlayne Rd															
East 295	From: Hanover County	2.73	50000	F	91%	1%	1%	1%	7%	0%	F	NA		50000	F	
	Combined Traffic Estimates for 2 Parallel Roadways on this Route:			99000	F	91%	1%	1%	1%	7%	0%	F	NA	98000	F	
	<i>East I-295 is signed as South I-295</i>															
	To: 42-627 Meadowbridge Rd; Pole Green Rd															
East 295	From: Hanover County	1.63	46000	A	91%	1%	1%	1%	7%	0%	C	0.119	A	45000	A	
	Combined Traffic Estimates for 2 Parallel Roadways on this Route:			91000	A	91%	1%	1%	1%	7%	0%	C	0.106	A	90000	A
	<i>East I-295 is signed as South I-295</i>															
	To: US 360 Mechanicsville Tpk															
East 295	From: Hanover County	2.60	40000	F	91%	1%	1%	1%	7%	0%	F	NA		39000	F	
	Combined Traffic Estimates for 2 Parallel Roadways on this Route:			80000	F	91%	1%	1%	1%	7%	0%	F	NA	79000	F	
	<i>East I-295 is signed as South I-295</i>															
	To: 42-615 Creighton Rd															

Virginia Department of Transportation
Traffic Engineering Division
2008
Annual Average Daily Traffic Volume Estimates By Section of Route
Hanover Maintenance Area

Route	Jurisdiction	Length	AADT	QA	4Tire	Bus	Truck				QC	K Factor	QK	Dir Factor	AAWDT	QW
							2Axle	3+Axle	1Trail	2Trail						
East 295	From: 42-615 Creighton Rd															
	Hanover County	2.53	37000	F	91%	1%	1%	1%	7%	0%	F	NA		37000	F	
	Combined Traffic Estimates for 2 Parallel Roadways on this Route:			74000	F	91%	1%	1%	1%	7%	0%	F	NA		74000	F
<i>East I-295 is signed as South I-295</i>																
To: Henrico County Line																
West 295	From: Henrico County Line															
	Hanover County	1.55	47000	F	90%	1%	1%	1%	7%	0%	F	NA		47000	F	
	Combined Traffic Estimates for 2 Parallel Roadways on this Route:			95000	F	91%	1%	1%	1%	7%	0%	F	NA		93000	F
<i>West I-295 is signed as North I-295</i>																
To: US 301, SR 2 Chamberlayne Rd																
West 295	From: US 301, SR 2 Chamberlayne Rd															
	Hanover County	2.46	49000	F	90%	1%	1%	1%	7%	0%	F	NA		48000	F	
	Combined Traffic Estimates for 2 Parallel Roadways on this Route:			99000	F	91%	1%	1%	1%	7%	0%	F	NA		98000	F
<i>West I-295 is signed as North I-295</i>																
To: 42-627 Pole Green Rd; Meadowbridge Rd																
West 295	From: 42-627 Pole Green Rd; Meadowbridge Rd															
	Hanover County	1.72	46000	A	90%	1%	1%	1%	7%	0%	C	0.115	A	45000	A	
	Combined Traffic Estimates for 2 Parallel Roadways on this Route:			91000	A	91%	1%	1%	1%	7%	0%	C	0.106	A	90000	A
<i>West I-295 is signed as North I-295</i>																
To: US 360 Mechanicsville Tpke																
West 295	From: US 360 Mechanicsville Tpke															
	Hanover County	2.52	40000	F	90%	1%	1%	1%	7%	0%	F	NA		40000	F	
	Combined Traffic Estimates for 2 Parallel Roadways on this Route:			80000	F	91%	1%	1%	1%	7%	0%	F	NA		79000	F
<i>West I-295 is signed as North I-295</i>																
To: 42-615 Creighton Rd																
West 295	From: 42-615 Creighton Rd															
	Hanover County	1.99	37000	F	90%	1%	1%	1%	7%	0%	F	NA		37000	F	
	Combined Traffic Estimates for 2 Parallel Roadways on this Route:			74000	F	91%	1%	1%	1%	7%	0%	F	NA		74000	F
<i>West I-295 is signed as North I-295</i>																
To: Henrico County Line																
301 2	From: Henrico County Line															
	Hanover County	0.40	29000	F	97%	0%	1%	0%	1%	0%	F	0.111	F	32000	F	
	<i>Chamberlayne Rd</i>															
To: I-295																
301 2	From: I-295															
	Hanover County	1.87	28000	F	97%	1%	1%	1%	1%	0%	C	NA		30000	F	
	<i>Chamberlayne Rd</i>															
To: 42-640 Shady Grove Rd																
301 2	From: 42-640 Shady Grove Rd															
	Hanover County	1.30	15000	F	97%	1%	1%	1%	1%	0%	F	0.11	F	16000	F	
	<i>Chamberlayne Rd</i>															
To: 42-643 Ashcake Rd																
301 2	From: 42-643 Ashcake Rd															
	Hanover County	1.27	9500	F	97%	1%	1%	1%	1%	0%	F	0.113	F	10000	F	
	<i>Chamberlayne Rd</i>															
To: 42-653 Whipoorwill Rd																
301 2	From: 42-653 Whipoorwill Rd															
	Hanover County	2.58	7000	F	97%	0%	1%	1%	1%	0%	F	0.106	F	7500	F	
	<i>Hanover Courthouse Rd</i>															
To: 42-651 Georgetown Rd																

Virginia Department of Transportation
Traffic Engineering Division
2008
Annual Average Daily Traffic Volume Estimates By Section of Route
Hanover Maintenance Area

Route	Jurisdiction	Length	AADT	QA	4Tire	Bus	-----Truck-----				QC	K Factor	QK	Dir Factor	AAWDT	QW
							2Axle	3+Axle	1Trail	2Trail						
From: 42-651 Georgetown Rd																
  Hanover Courthouse Rd	Hanover County	2.94	7200	F	97%	0%	1%	1%	1%	0%	C	0.097	F	7700	F	
To: SR 54 Patrick Henry Rd																
From: SR 54 Patrick Henry Rd																
  Hanover Courthouse Rd	Hanover County	1.64	4400	F	97%	0%	1%	1%	1%	0%	F	0.1	F	4800	F	
To: Caroline County Line																
From: Henrico County Line																
 Mechanicsville Tpke	Hanover County	0.47	35000	F	98%	0%	1%	0%	1%	0%	F	NA		37000	F	
To: Bus US 360, Mechanicsville Tpke																
From: Bus US 360, Mechanicsville Tpke																
 Mechanicsville Bypass	Hanover County	0.60	26000	A	98%	0%	1%	0%	1%	0%	C	0.100	A	27000	A	
To: SR 156 Cold Harbor Rd																
From: SR 156 Cold Harbor Rd																
 Mechanicsville Bypass	Hanover County	0.13	26000	N	98%	0%	1%	0%	1%	0%	N	0.100	N	27000	N	
To: Bus US 360, Mechanicsville Tpke																
From: Bus US 360, Mechanicsville Tpke																
 Mechanicsville Tpke	Hanover County	0.60	26000	N	98%	0%	1%	0%	1%	0%	N	0.100	N	27000	N	
To: I-295																
From: I-295																
 Mechanicsville Tpke	Hanover County	1.03	42000	F	96%	0%	1%	1%	2%	0%	C	NA		45000	F	
To: 42-643 Lee Davis Road																
From: 42-643 Lee Davis Road																
 Mechanicsville Tpke	Hanover County	2.56	23000	F	98%	0%	1%	0%	1%	0%	F	0.089	F	25000	F	
To: 42-615 Walnut Grove Rd																
From: 42-615 Walnut Grove Rd																
 Mechanicsville Tpke	Hanover County	3.23	22000	F	98%	0%	1%	0%	1%	0%	F	0.100	F	24000	F	
To: 42-606 Old Church Rd; Studley Rd																
From: 42-606 Old Church Rd; Studley Rd																
 Mechanicsville Tpke	Hanover County	4.35	18000	F	98%	0%	1%	0%	1%	0%	F	0.095	F	20000	F	
To: King William County Line																
From: King William County Line																
Bus  Mechanicsville Tpke	Hanover County	0.49	7200	F	96%	1%	1%	0%	0%	0%	C	0.092	F	7800	F	
To: SR 156 Atlee Rd																
From: SR 156 Atlee Rd																
Bus  Mechanicsville Tpke	Hanover County	0.29	6400	F	96%	1%	1%	0%	0%	0%	F	0.091	F	7000	F	
To: US 360 East of Mechanicsville																

Virginia Department of Transportation
Traffic Engineering Division
2008
Annual Average Daily Traffic Volume Estimates By Section of Route
Hanover Maintenance Area

Route	Length	AADT	QA	4Tire	Bus	-----Truck-----				QC	K Factor	QK	Dir Factor	AAWDT	QW	Year
						2Axle	3+Axle	1Trail	2Trail							
Hanover County																
(F95) Long Rd	0.44	10	R													10/14/2008
(F96) Rest Rd	0.20	NA														
(F97) Nursery Rd	0.04	20	R													10/14/2008
(F98) Dock Dr	0.24	20	R													07/28/2008
(F99) Theme Park Way	0.92	2900	R													07/28/2008
(F305) Antique Lane	0.61	350	R													09/17/2008
(F307)	0.22	NA														
(F308) Power Rd	0.28	190	R													09/17/2008
(F309) Sledo Dr	0.06	20	R													09/17/2008
(F338)	0.03	NA														
(F343)	0.10	NA														
(F652) Fast Lane	0.32	220	R													09/17/2008
(600) Glympse Rd	0.07	30	R													08/18/2008
(601) Hewlett Rd	3.35	340	R													07/30/2008
(601) Hewlett Rd	1.50	250	F	99%	0%	0%	0%	1%	0%	C	0.109	F	0.571	270	F	2008
(602) Mount Hope Church Rd	0.44	100	R													07/30/2008
(602) Mount Hope Church Rd	2.85	750	R													07/30/2008
(603) Landoro Bridge Rd	1.77	360	R													07/30/2008
(604) Hanover Town Rd	1.60	450	R													07/28/2008

Virginia Department of Transportation
Traffic Engineering Division
2008
Annual Average Daily Traffic Volume Estimates By Section of Route
Hanover Maintenance Area

Route	Length	AADT	QA	4Tire	Bus	-----Truck-----				QC	K Factor	QK	Dir Factor	AAWDT	QW	Year
						2Axle	3+Axle	1Trail	2Trail							
Hanover County																
(605) River Rd	4.22	1800	R			From: US 301, SR 2 Hanover Courthouse Rd					NA			NA		07/28/2008
(605) River Rd	0.53	700	F	93%	0%	To: 42-615 Williamsville Rd				C	0.124	F	0.75	740	F	2008
(605) River Rd	3.80	470	R			From: 42-615 Nelson Bridge Rd					NA			NA		07/28/2008
(605) River Rd	2.85	150	R			From: 42-604 Hanover Town Rd					NA			NA		07/28/2008
(606) Studley Rd	0.89	1100	F	99%	0%	To: US 360 Mechanicsville Tpke				C	0.133	F	0.634	1200	F	2008
(606) Studley Rd	2.79	3700	F	98%	1%	From: 42-638 Atlee Rd				C	0.134	F	0.723	4000	F	2008
(606) Studley Rd	3.08	3000	F	97%	1%	To: 42-640 Shady Grove Rd				F	0.134	F	0.864	3200	F	2008
(606) Studley Rd	0.14	2400	F	97%	1%	From: 42-643 Rural Point Rd				F	0.133	F	0.733	2600	F	2008
(606) Studley Rd	1.63	1600	F	97%	1%	To: 42-615 Williamsville Rd				C	0.134	F	0.74	1700	F	2008
(606) Studley Rd	0.72	2100	F	97%	1%	From: 42-644 Summer Hill Rd				F	0.127	F	0.727	2200	F	2008
(606) Studley Rd	0.86	1500	F	97%	1%	To: 42-604 Hanover Town Rd				F	0.109	F	0.630	1600	F	2008
(606) Studley Rd	0.35	1100	F	95%	0%	From: 42-628 W, Spring Run Rd				C	0.126	F	0.735	1200	F	2008
(606) Old Church Rd	2.92	3300	F	98%	1%	To: 42-634 Bethesda Rd				C	0.109	F	0.855	3500	F	2008
(606) Old Church Rd	1.29	2000	F	98%	1%	From: US 360 Mechanicsville Tpke				F	0.1	F	0.596	2100	F	2008
(606) Old Church Rd	1.95	850	F	98%	1%	To: 42-629 W, Piping Tree Ferry Rd				F	0.099	F	0.736	910	F	2008
(606) Old Church Rd	0.80	460	F	98%	1%	From: 42-693 Flannigan Mill Road				F	0.097	F	0.539	490	F	2008
(607) Bienvenue Rd	3.20	330	R			To: 42-629 E, Piping Tree Ferry Rd					NA			NA		09/02/2008
(608) Parsons Rd	5.80	290	G			From: 42-620 Dogwood Trail Rd					NA		290	G	2008	
(609) Parsleys Mill Rd	0.95	390	R			To: 42-676 Vontay Rd					NA		NA		09/21/2005	
(609) Parsleys Mill Rd	0.65	250	R			From: Louisa County Line					NA		NA		09/21/2005	
(609) Parsleys Mill Rd	0.42	120	R			To: 42-631 Old Ridge Rd					NA		NA		09/21/2005	
(610) Taylors Creek Rd	1.65	1200	F	99%	0%	From: 42-632 Crown Hill Rd				F	0.109	F	0.880	1300	F	2008
(610) Taylors Creek Rd	0.73	1300	F	99%	0%	To: 42-1550 Tanglewood Court				C	0.114	F	0.708	1300	F	2008
						From: 42-628 McClellan Rd										
						To: Dead End										
						From: Louisa County Line; 54-610 Holly Grove Dr										
						To: 42-617 Bourne Rd										
						From: 42-715 Clazemont Rd										

Virginia Department of Transportation
Traffic Engineering Division
2008
Annual Average Daily Traffic Volume Estimates By Section of Route
Hanover Maintenance Area

Route	Length	AADT	QA	4Tire	Bus	-----Truck-----				QC	K Factor	QK	Dir Factor	AAWDT	QW	Year
						2Axle	3+Axle	1Trail	2Trail							
Hanover County																
(610) Taylors Creek Rd	1.28	1200	R													08/11/2008
(610) Bethany Church Rd	2.52	1300	R													10/11/2005
(610) Bethany Church Rd	0.55	2100	R													08/11/2008
(611) Vontay Rd	2.00	510	R													09/02/2008
(611) Vontay Rd	0.50	1400	F	98%	0%	1%	0%	1%	0%	F	0.106	F	0.567	1500	F	2008
(611) Vontay Rd	2.60	410	F	98%	0%	1%	0%	1%	0%	C	0.146	F	0.681	440	F	2008
(611) Dunns Chapel Rd	2.00	610	F	97%	1%	1%	0%	1%	0%	C	0.169	F	0.552	660	F	2008
(611) St Peters Church Rd	1.50	2400	F	99%	0%	0%	0%	0%	0%	C	0.114	F	0.753	2600	F	2008
(611) St Peters Church Rd	2.55	400	F	98%	0%	1%	0%	1%	0%	F	0.133	F	0.53	430	F	2008
(613) Fox Hunter Lane	1.30	1400	F	97%	1%	1%	1%	1%	0%	C	0.113	F	0.72	1500	F	2008
(614) Normans Bridge Rd	2.48	1100	F	97%	1%	1%	1%	1%	0%	C	0.128	F	0.936	1200	F	2008
(615) Creighton Rd	0.23	12000	F	97%	0%	1%	1%	0%	0%	C	0.108	F		13000	F	2008
(615) Creighton Rd	1.06	12000	F	99%	0%	1%	0%	0%	0%	C	0.116	F		13000	F	2008
(615) Creighton Rd	0.63	4600	F	98%	1%	0%	1%	0%	0%	F	0.121	F	0.736	5000	F	2008
(615) Creighton Rd	0.66	4200	F	98%	1%	0%	1%	0%	0%	F	0.12	F	0.649	4500	F	2008
(615) Walnut Grove Rd	0.87	3300	F	98%	1%	0%	1%	0%	0%	F	0.134	F	0.649	3600	F	2008
(615) Williamsville Rd	2.61	1100	F	98%	1%	0%	1%	0%	0%	F	0.106	F	0.545	1200	F	2008
(615) Williamsville Rd	0.30	1600	F	98%	1%	0%	1%	0%	0%	C	0.113	F	0.736	1700	F	2008
(615) Williamsville Rd	0.14	1600	F	98%	1%	0%	1%	0%	0%	F	0.115	F	0.728	1700	F	2008
(615) Williamsville Rd	2.65	570	F	98%	1%	0%	1%	0%	0%	F	0.126	F	0.658	610	F	2008
(615) Nelson Bridge Rd	0.36	570	F	98%	1%	0%	1%	0%	0%	F	0.12	F	0.737	610	F	2008
(616) Peace Rd	1.00	530	R													08/18/2008

Virginia Department of Transportation
Traffic Engineering Division
2008
Annual Average Daily Traffic Volume Estimates By Section of Route
Hanover Maintenance Area

Route	Length	AADT	QA	4Tire	Bus	-----Truck-----				QC	K Factor	QK	Dir Factor	AAWDT	QW	Year
						2Axle	3+Axle	1Trail	2Trail							
Hanover County																
(617) Pinhook Rd	1.65	2200	F	96%	0%	2%	1%	1%	0%	C	0.104	F	0.832	2300	F	2008
						From: Goochland County Line										
						To: 42-1025 Turkey Mill Rd										
(617) Pinhook Rd	0.86	1500	F	96%	0%	2%	1%	1%	0%	F	0.103	F	0.790	1600	F	2008
						From: 42-1025 Turkey Rd										
						To: 42-611 W. Vontay Rd										
(617) Spring Rd	2.40	1200	R								NA		NA			10/11/2005
						From: 42-611 E. Vontay Rd										
						To: 42-610 E, Taylors Creek Rd										
(617) Bourne Rd	3.37	330	R								NA		NA			08/11/2008
						From: 42-610 W, Taylors Creek Rd										
(617) Waldrop Lane	0.25	90	R								NA		NA			10/11/2005
						From: US 33 Mountain Rd										
						To: Dead End										
(618) Belsches Rd	1.20	1000	F	98%	1%	1%	0%	0%	0%	C	0.136	F	0.589	1100	F	2008
						From: Louisa County Line										
						To: 42-680 Woodson Mill Rd										
(619) Rockhill Rd	2.30	1200	F	97%	1%	1%	0%	0%	0%	C	0.104	F	0.579	1300	F	2008
						From: SR 156 Cold Harbor Rd										
						To: 42-630 Market Rd										
(619) Rockhill Rd	0.40	2500	F	97%	1%	1%	0%	0%	0%	F	0.121	F	0.933	2700	F	2008
						From: 42-628 S, McClellan Rd										
						To: 42-628 N, McClellan Rd										
(619) Westwood Rd	2.97	1100	F	97%	1%	1%	0%	0%	0%	F	0.121	F	0.920	1200	F	2008
						From: 42-693 Flannigan Mill Rd										
(619) Hopewell Rd	2.16	770	R								NA		NA			08/18/2008
						From: New Kent County Line										
(620) Dogwood Trail Rd	2.20	490	F	97%	1%	1%	1%	1%	0%	F	0.144	F	0.591	520	F	2008
						From: Goochland County Line										
						To: 42-621 Manakin Rd										
(620) Dogwood Trail Rd	0.56	460	F	97%	1%	1%	1%	1%	0%	F	0.137	F	0.553	490	F	2008
						From: 42-817 S, Primrose Lane										
(620) Dogwood Trail Rd	0.23	430	F	97%	1%	1%	1%	1%	0%	F	0.134	F	0.55	460	F	2008
						From: 42-704 Rosemont Dr; 42-817 Primrose Lane										
(620) Dogwood Trail Rd	0.40	550	F	97%	1%	1%	1%	1%	0%	F	0.128	F	0.58	580	F	2008
						From: 42-676 Vontay Rd										
(620) Dogwood Trail Rd	1.10	1700	F	97%	1%	1%	1%	1%	0%	C	0.123	F	0.664	1800	F	2008
						From: SR 271 Pouncey Tract Rd										
(621) Manakin Rd	0.80	460	F	98%	1%	1%	0%	0%	0%	C	0.116	F	0.729	490	F	2008
						From: Goochland County Line										
						To: 42-620 Dogwood Trail Rd										
(622) Rockville Rd	0.40	1800	F	98%	1%	0%	0%	0%	0%	F	0.123	F	0.713	1900	F	2008
						From: Goochland County Line										
						To: 42-771 Echo Meadows Rd										
(622) Rockville Rd	1.20	1500	F	98%	1%	0%	0%	0%	0%	C	0.118	F	0.672	1600	F	2008
						From: SR 271 Pouncey Tract Rd										
(622) Walnut Hill Dr	0.60	640	R								NA		NA			09/02/2008
						From: 42-734 Henley Lane										
(622) Walnut Hill Rd	1.40	350	R								NA		NA			09/02/2008
						From: Dead End										
(623) Ashland Rd	0.22	5900	F	86%	1%	2%	7%	4%	0%	F	0.139	F	0.638	6300	F	2008
						From: Goochland County Line										
						To: SR 271 Pouncey Tract Rd										
(623) Ashland Rd	1.44	4600	F	91%	1%	2%	4%	2%	0%	F	0.107	F	0.55	4900	F	2008
						From: 42-624 W, Abner Church Rd										

Virginia Department of Transportation
Traffic Engineering Division
2008
Annual Average Daily Traffic Volume Estimates By Section of Route
Hanover Maintenance Area

Route	Length	AADT	QA	4Tire	Bus	-----Truck-----				QC	K Factor	QK	Dir Factor	AAWDT	QW	Year
						2Axle	3+Axle	1Trail	2Trail							
Hanover County																
(623) Ashland Rd	1.89	6100	F	91%	1%	2%	4%	2%	0%	C	0.112	F		6500	F	2008
						From: 42-624 W, Abner Church Rd										
						To: 42-709 Chewing Rd										
(623) Ashland Rd	0.13	4900	F	91%	1%	2%	4%	2%	0%	F	0.118	F	0.523	5200	F	2008
						From: US 33 Mountain Rd										
(623) Ashland Rd	0.28	5600	F	97%	1%	1%	0%	0%	0%	F	0.115	F	0.505	6000	F	2008
						From: 42-625 Greenwood Rd										
(623) Ashland Rd	1.57	5800	F	97%	1%	1%	0%	0%	0%	F	0.118	F	0.539	6200	F	2008
						From: 42-666 Ashcake Rd										
						To: 42-666 Ashland Rd										
(623) Cedar Lane	2.54	1300	F	97%	1%	1%	0%	0%	0%	C	0.122	F	0.715	1400	F	2008
						From: 42-660 Winns Church Rd										
(623) Cedar Lane	0.50	2200	F	97%	1%	1%	0%	0%	0%	F	0.110	F	0.638	2300	F	2008
						From: 42-772 Karen Dr										
(623) Cedar Lane	0.99	1900	F	97%	1%	1%	0%	0%	0%	F	0.116	F	0.692	2000	F	2008
						From: 42-626 W, Elmton Rd										
(623) Cedar Lane	0.32	3900	F	97%	1%	1%	0%	0%	0%	F	0.11	F	0.688	4200	F	2008
						From: 42-626 E, Washington Hwy										
(623) Cedar Lane	1.82	4600	F	97%	1%	1%	0%	0%	0%	F	0.102	F		4900	F	2008
						From: US 1 Washington Hwy										
						To: Cul-de-Sac; Gap										
(623) Telegraph Rd	0.38	210	R								NA			NA		10/03/2005
						From: 42-835 King Acres Dr										
(623) Lakeridge Parkway	0.27	560	R								NA			NA		08/13/2008
						To: Henrico County Line										
(624) Abner Church Rd	1.65	640	R								NA			NA		09/02/2008
						From: 42-673 Howards Mill Rd										
						To: 42-623 W, Ashland Rd										
(624) Cauthorne Rd	2.30	1900	F	98%	0%	1%	0%	0%	0%	C	0.122	F	0.784	2000	F	2008
						From: 42-623 E, Ashland Rd										
						To: Henrico County Line										
(625) Greenwood Rd	0.55	1200	G	98%	1%	1%	0%	0%	0%	C	0.118	F	0.786	1200	G	2008
						From: US 33 Mountain Rd										
						To: 42-623 Ashland Rd										
(625) Greenwood Rd	3.60	720	F	99%	1%	0%	0%	0%	0%	F	0.121	F	0.706	770	F	2008
						From: 42-660 Winns Church Rd										
(625) Greenwood Rd	1.00	940	F	99%	1%	0%	0%	0%	0%	C	0.130	F	0.746	1000	F	2008
						From: Henrico County Line										
(626) Old Washington Hwy	0.80	2400	F	98%	1%	1%	0%	0%	0%	F	0.116	F	0.534	2600	F	2008
						From: Henrico County Line										
						To: 42-623 E, Cedar Lane										
(626) Elmton Rd	0.45	2200	F	98%	1%	1%	0%	0%	0%	F	0.117	F	0.617	2300	F	2008
						From: 42-623 W, Cedar Lane										
(626) Elmton Rd	0.36	2100	F	98%	1%	1%	0%	0%	0%	C	0.12	F	0.642	2300	F	2008
						From: 42-801 Cobbs Rd										
(626) Elmton Rd	0.23	2400	F	98%	1%	1%	0%	0%	0%	F	0.124	F	0.581	2500	F	2008
						From: 42-816 S, Old Elmton Rd										
(626) Elmton Rd	1.09	2200	F	98%	1%	1%	0%	0%	0%	F	0.114	F	0.550	2400	F	2008
						From: 42-816 N, Old Elmton Rd										
(626) Elmton Rd	1.04	1400	F	98%	1%	1%	0%	0%	0%	F	0.122	F	0.524	1500	F	2008
						From: 42-663 Gwathmey Church Rd										
(626) Elmton Rd	0.38	2600	F	98%	1%	0%	0%	0%	0%	C	0.125	F	0.583	2800	F	2008
						From: 42-657 Ashcake Rd										
						To: 42-1306 Hanover Ave										

Virginia Department of Transportation
Traffic Engineering Division
2008
Annual Average Daily Traffic Volume Estimates By Section of Route
Hanover Maintenance Area

Route	Length	AADT	QA	4Tire	Bus	-----Truck-----				QC	K Factor	QK	Dir Factor	AAWDT	QW	Year
						2Axle	3+Axle	1Trail	2Trail							
Hanover County																
(626) Elmont Rd	0.53	1400	R			From: 42-1306 Hanover Ave					NA			NA		08/13/2008
(626) Elmont Rd	0.64	1200	R			From: 42-665 Yowell Rd					NA			NA		08/13/2008
						To: WCL Ashland										
(627) Meadowbridge Rd	1.32	9200	F	97%	1%	From: Henrico County Line				C	0.11	F		10000	F	2008
(627) Meadowbridge Rd	0.77	15000	F	97%	1%	From: 42-638 Atlee Rd				F	0.099	F		17000	F	2008
(627) Meadowbridge Rd	0.50	22000	F	97%	1%	From: 42-640 Shady Grove Rd				F	0.091	F		23000	F	2008
(627) Pole Green Rd	0.70	20000	F	98%	0%	From: I-295				C	0.099	F		22000	F	2008
(627) Pole Green Rd	1.17	15000	F	98%	0%	From: 42-642 Bell Creek Rd				F	0.097	F		17000	F	2008
(627) Pole Green Rd	0.39	13000	F	98%	0%	From: 42-643 Lee Davis Rd				F	0.100	F		14000	F	2008
(627) Pole Green Rd	1.89	8700	F	98%	0%	From: 42-643 Rural Point Rd				F	0.112	F		9500	F	2008
(627) Pole Green Rd	0.81	6300	F	98%	0%	From: 42-615 Walnut Grove Rd				F	0.106	F	0.907	6700	F	2008
(627) Pole Green Rd	1.42	4700	F	98%	0%	From: 42-615 Williamsville Rd				F	0.116	F	0.900	5000	F	2008
						To: US 360 Mechanicsville Tpke										
(628) McClellan Rd	1.70	640	R			From: 42-613 Fox Hunt Lane					NA			NA		08/18/2008
(628) McClellan Rd	0.85	840	R			From: 42-616 Peace Rd					NA			NA		08/18/2008
(628) McClellan Rd	0.60	2200	F	98%	0%	From: 42-619 S, Rockhill Rd				C	0.121	F	0.923	2400	F	2008
(628) McClellan Rd	2.60	660	F	98%	0%	From: 42-619 N, Westwood Rd				F	0.117	F	0.696	700	F	2008
(628) McClellan Rd	1.90	920	F	98%	0%	From: 42-632 Crown Hill Rd				F	0.131	F	0.62	980	F	2008
(628) Spring Run Rd	0.80	880	R			From: 42-606 E, Old Church Rd 42-606 MID, Old Church Rd					NA			NA		08/18/2008
(628) Spring Run Rd	1.80	710	G	97%	1%	From: US 360 Mechanicsville Tpke				C	0.118	F	0.627	710	G	2008
						To: 42-606 W, Studley Rd										
(629) Piping Tree Ferry Rd	0.70	890	R			From: 42-606 W, Old Church Rd					NA			NA		08/18/2008
(629) Piping Tree Ferry Rd	4.00	1100	R			From: 42-732 Epps Rd					NA			NA		08/18/2008
						To: 42-606 E, Old Church Rd										
(630) Market Rd	0.79	3600	F	98%	0%	From: SR 156 Cold Harbor Rd				C	0.115	F		3900	F	2008
(630) Market Rd	0.73	2100	R			From: 42-613 Fox Hunt Lane					NA			NA		08/18/2008
(630) Market Rd	0.97	2000	R			From: 42-814 Range Rd					NA			NA		08/18/2008
						To: 42-619 Rockhill Rd										

Virginia Department of Transportation
Traffic Engineering Division
2008
Annual Average Daily Traffic Volume Estimates By Section of Route
Hanover Maintenance Area

Route	Length	AADT	QA	4Tire	Bus	-----Truck-----				QC	K Factor	QK	Dir Factor	AAWDT	QW	Year
						2Axle	3+Axle	1Trail	2Trail							
Hanover County																
(631) Old Ridge Rd	1.70	770	R											NA	08/11/2008	
(631) Old Ridge Rd	1.20	1900	R											NA	08/11/2008	
(631) Old Ridge Rd	1.60	580	R											NA	08/11/2008	
(631) Old Ridge Rd	4.60	470	R											NA	08/11/2008	
(631) Old Ridge Rd	0.20	700	R											NA	08/11/2008	
(632) Crown Hill Rd	0.08	1200	R											NA	08/20/2008	
(632) Crown Hill Rd	1.80	1700	R											NA	08/20/2008	
(632) Crown Hill Rd	1.80	380	R											NA	08/20/2008	
(633) Beulah Church Rd	0.04	1200	R											NA	08/20/2008	
(633) Beulah Church Rd	1.40	1200	R											NA	08/20/2008	
(634) Beatties Mill Rd	1.20	250	R											NA	08/18/2008	
(634) Beatties Mill Rd	0.85	630	F	97%	1%	1%	1%	0%	0%	F	0.125	F	0.554	680	F	2008
(634) Beatties Mill Rd	0.80	890	F	97%	1%	1%	1%	0%	0%	C	0.120	F	0.629	960	F	2008
(634) New Bethesda Rd	0.68	830	R											NA	08/18/2008	
(635) Sandy Valley Rd	1.10	660	F	98%	1%	1%	0%	0%	0%	C	0.137	F	0.712	720	F	2008
(635) Sandy Valley Rd	0.50	1800	F	98%	1%	1%	0%	0%	0%	F	0.119	F	0.622	1900	F	2008
(635) Sandy Valley Rd	2.30	710	F	98%	1%	1%	0%	0%	0%	F	0.132	F	0.784	760	F	2008
(636) Walnut Grove Rd	0.14	6100	F	99%	0%	0%	0%	0%	0%	F	0.106	F	0.618	6600	F	2008
(636) Walnut Grove Rd	1.06	5200	F	99%	0%	0%	0%	0%	0%	C	0.115	F		5600	F	2008
(636) Walnut Grove Rd	1.77	4300	F	98%	1%	1%	0%	0%	0%	C	0.116	F		4700	F	2008
(637) Atlee Station Rd	0.26	10000	F	98%	0%	1%	0%	0%	0%	C	0.099	F		11000	F	2008
(637) Atlee Station Rd	3.51	8200	F	99%	0%	0%	0%	0%	0%	C	0.097	F		8800	F	2008

Virginia Department of Transportation
Traffic Engineering Division
2008
Annual Average Daily Traffic Volume Estimates By Section of Route
Hanover Maintenance Area

Route	Length	AADT	QA	4Tire	Bus	-----Truck-----				QC	K Factor	QK	Dir Factor	AAWDT	QW	Year
						2Axle	3+Axle	1Trail	2Trail							
Hanover County																
(638) Atlee Rd	0.89	8600	F	99%	0%	From: Bus US 360 Mechanicsville Tpke; SR 156 To: 42-702 Windsor Dr				C	0.100	F		9300	F	2008
(638) Atlee Rd	0.85	9000	F	99%	0%	From: 42-627 Meadowbridge Rd To: 42-1413 Lansdowne Rd				F	0.107	F		9800	F	2008
(638) Atlee Rd	1.04	7100	F	99%	0%	From: 42-1413 Lansdowne Rd To: 42-639 Mann Dr				F	0.099	F		7700	F	2008
(638) Atlee Rd	0.25	7100	F	99%	0%	From: 42-639 Mann Dr To: US 301, SR 2 Chamberlayne Rd				F	0.097	F		7800	F	2008
(638) Atlee Rd	0.98	7800	F	99%	1%	From: US 301, SR 2 Chamberlayne Rd To: 42-638 Atlee Rd				C	0.102	F		8500	F	2008
(639) Mann Dr	0.34	1900	R			From: 42-638 Atlee Rd To: 42-640 Shady Grove Rd						NA		NA		10/14/2008
(640) Shady Grove Rd	1.80	2900	F	99%	0%	From: Bus US 360 Mechanicsville Trnpg To: 42-627 Meadowbridge Rd				F	0.118	F		3200	F	2008
(640) Shady Grove Rd	0.66	6700	F	99%	0%	From: 42-627 Meadowbridge Rd To: 42-1413 Lansdowne Rd				C	0.105	F		7300	F	2008
(640) Shady Grove Rd	0.53	6400	F	99%	0%	From: 42-1413 Lansdowne Rd To: 42-639 Mann Dr				F	0.106	F		7000	F	2008
(640) Shady Grove Rd	0.51	7800	F	99%	0%	From: 42-639 Mann Dr To: 42-606 Studley Rd				F	0.110	F		8500	F	2008
(640) Shady Grove Rd	0.48	11000	F	99%	0%	From: 42-606 Studley Rd To: US 301, SR 2 Chamberlayne Rd				F	0.112	F		11000	F	2008
(640) Shady Grove Rd	0.03	2200	R			From: US 301, SR 2 Chamberlayne Rd To: 42-1202 Laurel Grove Rd; 42-1231 Jupiter Dr						NA		NA		10/14/2008
(641) Cross Corner Rd	1.50	850	R			From: 42-667 Blunts Bridge Rd To: US 1 Washington Hwy						NA		NA		10/14/2008
(641) Elletts Crossing Rd	0.26	110	F	90%	2%	From: US 1 Washington Hwy To: 42-646 Hickory Hill Rd				C	0.143	F	0.529	120	F	2008
(641) Elletts Crossing Rd	0.58	320	F	90%	2%	From: 42-646 Hickory Hill Rd To: NCL Ashland				F	0.108	F	0.684	340	F	2008
(642) Bell Creek Rd	0.93	17000	F	99%	0%	From: SR 156 Cold Harbor Rd To: US 360 Mechanicsville Tpke				C	0.087	F		19000	F	2008
(642) Bell Creek Rd	0.35	4400	F	99%	0%	From: US 360 Mechanicsville Tpke To: 42-1126 AMF Dr				C	0.096	F		4700	F	2008
(642) Bell Creek Rd	1.54	3000	F	99%	0%	From: 42-1126 AMF Dr To: 42-627 Pole Green Rd				F	0.092	F	0.632	3300	F	2008
(642) Bell Creek Rd	0.89	2700	F	99%	0%	From: 42-627 Pole Green Rd To: 42-710 Verdi Lane				F	0.1	F		2900	F	2008
(643) Lee Davis Rd	0.89	7000	F	98%	1%	From: 42-710 Verdi Lane To: SR 156 Cold Harbor Rd				C	0.101	F		7600	F	2008
(643) Lee Davis Rd	1.87	10000	F	99%	0%	From: SR 156 Cold Harbor Rd To: US 360 Mechanicsville Tpke				C	0.094	F		11000	F	2008
(643) Rural Point Rd	2.09	3700	F	99%	0%	From: US 360 Mechanicsville Tpke To: 42-627 W, Pole Green Rd				C	0.111	F		4000	F	2008
(643) Rural Point Rd	0.89	3900	F	99%	0%	From: 42-627 E, Pole Green Rd To: 42-606 Studley Rd				C	0.111	F		4000	F	2008
(643) Rural Point Rd	0.89	3900	F	99%	0%	From: 42-606 Studley Rd To: 42-651 Georgetown Rd				F	0.118	F	0.569	4200	F	2008

Virginia Department of Transportation
Traffic Engineering Division
2008
Annual Average Daily Traffic Volume Estimates By Section of Route
Hanover Maintenance Area

Route	Length	AADT	QA	4Tire	Bus	-----Truck-----				QC	K Factor	QK	Dir Factor	AAWDT	QW	Year
						2Axle	3+Axle	1Trail	2Trail							
Hanover County																
(643) Rural Point Rd	1.76	4400	F	99%	0%	0%	0%	0%	0%	F	0.115	F	0.599	4800	F	2008
						From: 42-651 Georgetown Rd										
						To: US 301, SR 2 Chamberlayne Rd										
(643) New Ashcake Rd	0.79	4000	F	99%	0%	1%	0%	0%	0%	C	0.114	F		4400	F	2008
						From: 42-652 Cool Spring Rd										
(643) New Ashcake Rd	1.18	4400	F	99%	0%	1%	0%	0%	0%	F	0.107	F	0.561	4800	F	2008
						From: 42-766 Marlboro Rd										
(643) New Ashcake Rd	1.35	8200	F	98%	1%	1%	0%	0%	0%	C	0.113	F		8900	F	2008
						To: 42-656 Sliding Hill Rd										
(644) Summer Hill Rd	0.35	620	R								NA			NA		10/14/2008
						From: 42-606 Studley Rd										
						To: 42-1610 Santa Maria Dr										
(644) Summer Hill Rd	2.05	510	R								NA			NA		10/14/2008
						To: 42-605 River Rd										
(645) Gould Hill Rd	2.10	620	R								NA			NA		10/14/2008
						From: 42-615 Williamsville Rd										
						To: 42-605 River Rd										
(646) Hickory Hill Rd	1.17	220	F	90%	2%	1%	0%	6%	0%	C	0.128	F	0.546	240	F	2008
						From: 42-641 Elletts Crossing Rd										
						To: 42-793 E. Manheim Rd										
(646) Hickory Hill Rd	1.12	70	F	90%	2%	1%	0%	6%	0%	F	0.172	F	0.577	80	F	2008
						From: 42-738 Old Ridge Rd										
(646) Hickory Hill Rd	3.66	140	R								NA			NA		07/28/2008
						To: SR 54 East Patrick Henry Rd										
(646) Hickory Hill Rd	0.31	470	R								NA			NA		10/11/2005
						From: US 301, SR 2 Hanover Courthouse Rd										
(647) Buckeye Rd	0.10	60	R								NA			NA		10/14/2008
						From: 42-606 Studley Rd										
						To: 0.10 MN 42-606										
(647) Buckeye Rd	0.90	60	R								NA			NA		10/14/2008
						To: Dead End										
(648) Rocky Ridge Rd	0.90	510	R								NA			NA		08/13/2008
						From: 42-660 Winns Church Rd										
						To: 42-623 Cedar Lane										
(649) Hillcrest Rd	0.50	370	R								NA			NA		07/28/2008
						From: US 301, SR 2 Hanover Courthouse Rd										
						To: 42-657 Peaks Rd										
(650) Little Florida Rd	1.90	700	R								NA			NA		08/20/2008
						From: 42-635 Sandy Valley Rd										
						To: US 360 Mechanicsville Tpke										
(651) Georgetown Rd	0.78	2400	F	98%	1%	0%	0%	0%	0%	C	0.106	F	0.683	2500	F	2008
						From: 42-643 Rural Point Rd										
						To: 42-1706 Windermere Dr										
(651) Georgetown Rd	2.22	710	F	98%	1%	0%	0%	0%	0%	F	0.146	F	0.629	760	F	2008
						From: SR 325 Barrett Learning Ctr Rd										
						To: SR 325 Barret Learning Ctr Rd										
(651) Georgetown Rd	1.12	1200	F	98%	1%	0%	1%	0%	0%	C	0.125	F	0.641	1300	F	2008
						From: US 301, SR 2 Hanover Courthouse Rd										
(652) Cool Spring Rd	1.01	2100	F	99%	0%	1%	0%	0%	0%	C	0.160	F	0.877	2200	F	2008
						From: 42-637 Atlee Station Rd										
						To: 42-1465 Blakeridge Ave										
(652) Cool Spring Rd	0.77	1700	F	99%	0%	1%	0%	0%	0%	F	0.185	F	0.837	1900	F	2008
						From: 42-643 Ashcake Rd										

Virginia Department of Transportation
Traffic Engineering Division
2008
Annual Average Daily Traffic Volume Estimates By Section of Route
Hanover Maintenance Area

Route	Length	AADT	QA	4Tire	Bus	-----Truck-----				QC	K Factor	QK	Dir Factor	AAWDT	QW	Year
						2Axle	3+Axle	1Trail	2Trail							
Hanover County																
(653) Whipperwill Rd	0.42	1500	R				From: 42-643 Ashcake Rd				NA			NA		07/08/2008
(653) Whipperwill Rd	0.65	1600	R				From: 42-1214 Walker Rd				NA			NA		07/08/2008
							To: US 301, SR 2 Chamberlayne Rd									
(654) Stumpy Rd	0.60	400	R				From: 42-656 Mount Hermon Rd				NA			NA		07/28/2008
							To: 42-657 W, Peaks Rd									
(654) Stumpy Rd	1.30	890	F	99%	0%	1%	0%	0%	0%	C	0.105	F	0.596	970	F	2008
							To: US 301, SR 2 Hanover Courthouse Rd									
(655) Jennings Rd	0.60	250	R				From: 42-656 Mount Hermon Rd				NA			NA		07/28/2008
							To: 42-798 Goddins Hill Rd									
(656) Sliding Hill Rd	0.52	18000	F	96%	1%	1%	0%	2%	0%	F	NA			20000	F	2008
							To: I-95									
(656) Sliding Hill Rd	0.89	27000	F	96%	1%	1%	0%	2%	0%	C	0.102	F		29000	F	2008
							To: 42-637 Atlee Station Rd									
(656) Sliding Hill Rd	1.20	15000	F	98%	0%	1%	1%	0%	0%	C	0.1	F	0.639	16000	F	2008
							To: 42-643 New Ashcake Rd									
(656) Sliding Hill Rd	1.11	3800	F	98%	0%	1%	1%	0%	0%	F	0.113	F	0.621	4100	F	2008
							To: 42-657 Peaks Rd; Ashcake Rd									
(656) Mount Hermon Rd	1.50	1200	F	98%	0%	1%	1%	0%	0%	F	0.104	F	0.694	1300	F	2008
							To: 42-798 Goddins Hill Rd									
(656) Mount Hermon Rd	2.09	650	R				From: 42-798 Goddins Hill Rd				NA			NA		07/28/2008
							To: 42-659 Cheroy Rd									
(656) Mount Hermon Rd	0.91	510	R				From: 42-659 Cheroy Rd				NA			NA		07/28/2008
							To: Dead End									
(657) Greenwood Church Rd	2.86	600	R				From: US 33 Mountain Rd				NA			NA		07/28/2008
							To: 42-671 Scotchtown Rd									
(657) Greenwood Church Rd	3.46	590	R				From: 42-671 Scotchtown Rd				NA			NA		07/28/2008
							To: 42-696 Winston Rd									
(657) Greenwood Church Rd	2.48	600	R				From: 42-696 Winston Rd				NA			NA		09/21/2005
							To: 42-666 Blanton Rd; Ashland Rd									
(657) Ashcake Rd	1.59	4500	F	93%	0%	1%	3%	2%	0%	F	0.101	F	0.577	4800	F	2008
							To: 42-679 Melton Rd									
(657) Ashcake Rd	1.68	5200	F	93%	0%	1%	3%	2%	0%	C	0.1	F		5600	F	2008
							To: WCL Ashland									
(657) Ashcake Rd	0.68	5200	F	97%	1%	1%	1%	0%	0%	F	0.106	F		5500	F	2008
							To: ECL Ashland									
(657) Ashcake Rd	1.00	5400	F	97%	1%	1%	1%	0%	0%	C	0.103	F		5800	F	2008
							To: 42-659 Cheroy Rd									
(657) Ashcake Rd	1.77	2100	F	97%	1%	1%	1%	0%	0%	F	0.102	F	0.703	2200	F	2008
							To: 42-802 Lewistown Rd									
(657) Peaks Rd	0.70	2100	N	97%	1%	1%	1%	0%	0%	N	0.102	N	0.703	2200	N	2008
							To: 42-656 Sliding Hill Rd									
(657) Peaks Rd	2.10	2000	F	97%	1%	1%	1%	0%	0%	F	0.107	F	0.706	2100	F	2008
							To: 42-654 E, Stumpy Rd									
							To: US 301, SR 2 Hanover Courthouse Rd									
(658) Goshen Rd	1.70	1200	R				From: SR 54 West Patrick Henry Rd				NA			NA		07/30/2008
							To: 42-683 Terry Rd									

Virginia Department of Transportation
Traffic Engineering Division
2008
Annual Average Daily Traffic Volume Estimates By Section of Route
Hanover Maintenance Area

Route	Length	AADT	QA	4Tire	Bus	-----Truck-----				QC	K Factor	QK	Dir Factor	AAWDT	QW	Year
						2Axle	3+Axle	1Trail	2Trail							
Hanover County																
(658) Goshen Rd	1.80	1000	R								NA			NA		07/30/2008
(658) Goshen Rd	2.13	300	R								NA			NA		07/30/2008
(658) Tyler Station Rd	1.98	830	F	99%	0%	0%	0%	0%	0%	C	0.146	F	0.662	890	F	2008
(658) Tyler Station Rd	1.29	750	F	99%	0%	0%	0%	0%	0%	F	0.110	F	0.642	800	F	2008
(658) Tyler Station Rd	3.14	1100	R								NA			NA		07/30/2008
(658) Green Bay Rd	3.12	260	R								NA			NA		10/11/2005
(659) Cheroy Rd	0.85	790	R								NA			NA		10/14/2008
(660) Winns Church Rd	1.68	1100	G	98%	1%	1%	0%	0%	0%	C	0.114	F	0.567	1100	G	2008
(660) Winns Church Rd	0.11	1400	R								NA			NA		08/13/2008
(660) Winns Church Rd	0.77	1100	R								NA			NA		08/13/2008
(661) Old Telegraph Rd	0.68	170	R								NA			NA		10/14/2008
(661) Old Telegraph Rd	1.15	230	R								NA			NA		10/14/2008
(662) Providence Church Rd	0.70	70	R								NA			NA		10/14/2008
(663) Gwathmey Church Rd	0.46	1000	F	100%	0%	0%	0%	0%	0%	F	0.118	F	0.631	1100	F	2008
(663) Center St	0.79	1100	F	100%	0%	0%	0%	0%	0%	C	0.121	F	0.554	1200	F	2008
(664) Hopeful Church Rd	3.30	620	R								NA			NA		08/04/2008
(664) Gun Barrell Rd	2.60	500	R								NA			NA		08/01/2008
(665) Yowell Rd	2.00	580	R								NA			NA		08/13/2008
(665) Yowell Rd	0.38	510	R								NA			NA		08/13/2008
(666) Ashland Rd	0.86	5500	F	93%	0%	1%	3%	3%	0%	C	0.110	F		5900	F	2008
(666) Blanton Rd	2.31	1700	R								NA			NA		08/13/2008
(666) Blanton Rd	0.70	2000	R								NA			NA		08/13/2008

Virginia Department of Transportation
Traffic Engineering Division
2008
Annual Average Daily Traffic Volume Estimates By Section of Route
Hanover Maintenance Area

Route	Length	AADT	QA	4Tire	Bus	-----Truck-----				QC	K Factor	QK	Dir Factor	AAWDT	QW	Year
						2Axle	3+Axle	1Trail	2Trail							
Hanover County																
(666) Blanton Rd	0.57	1100	R											NA		08/13/2008
(667) Blunts Bridge Rd	1.67	730	R											NA		10/14/2008
(667) Blunts Bridge Rd	0.40	950	R											NA		10/14/2008
(667) Blunts Bridge Rd	3.35	310	R											NA		10/14/2008
(668) Taylor Rd	1.40	220	R											NA		08/11/2008
(669) Independence Rd	0.43	340	R											NA		10/14/2008
(669) Independence Rd	0.82	1100	R											NA		10/14/2008
(669) Independence Rd	0.29	330	R											NA		10/14/2008
(670) Stone Horse Creek Rd	3.20	1300	R											NA		08/13/2008
(670) Farrington Rd	2.50	1300	G	95%	1%	2%	2%	1%	0%	C	0.096	F	0.554	1300	G	2008
(671) Scotchtown Rd	2.14	1900	R											NA		08/13/2008
(671) Scotchtown Rd	2.37	1600	R											NA		08/13/2008
(671) Scotchtown Rd	0.21	1900	F	98%	0%	1%	0%	0%	0%	C	0.102	F	0.712	2000	F	2008
(671) Coatesville Rd	4.01	1100	F	99%	0%	0%	0%	0%	0%	C	0.108	F	0.705	1200	F	2008
(672) Hatch Thompson Rd	0.30	60	R											NA		08/13/2008
(673) Howards Mill Rd	2.60	2700	F	96%	0%	1%	2%	1%	0%	C	0.109	F	0.779	2900	F	2008
(673) Howards Mill Rd	0.94	2300	F	99%	0%	0%	1%	0%	0%	C	0.117	F	0.783	2500	F	2008
(673) Waltons Tavern Rd	2.51	1000	F	97%	0%	0%	1%	1%	0%	C	0.098	F	0.753	1000	F	2008
(674) Woodman Hall Rd	3.15	490	R											NA		08/11/2008
(675) Auburn Mill Rd	1.90	570	R											NA		09/02/2008
(676) Vontay Rd	1.20	1200	F	98%	1%	1%	0%	0%	0%	F	0.124	F	0.642	1300	F	2008

Virginia Department of Transportation
Traffic Engineering Division
2008
Annual Average Daily Traffic Volume Estimates By Section of Route
Hanover Maintenance Area

Route	Length	AADT	QA	4Tire	Bus	-----Truck-----				QC	K Factor	QK	Dir Factor	AAWDT	QW	Year
						2Axle	3+Axle	1Trail	2Trail							
Hanover County																
(676) Vontay Rd	0.65	930	F	98%	1%	1%	0%	0%	0%	C	0.123	F	0.675	990	F	2008
(677) Taylors Creek Rd	1.70	1100	R								NA		NA		09/02/2008	
(678) Union Church Rd	1.80	120	R								NA		NA		07/30/2008	
(679) Melton Rd	0.84	610	G								NA		610	G	2008	
(680) Shiloh Church Rd	3.42	810	R								NA		NA		08/11/2008	
(680) Woodson Mill Rd	0.48	1100	R								NA		NA		10/17/2005	
(680) Woodson Mill Rd	1.22	280	F	98%	0%	0%	1%	1%	0%	C	0.121	F	0.528	300	F	2008
(681) Ancient Acres Rd	1.80	130	R								NA		NA		07/30/2008	
(682) Ben Gayle Rd	2.00	80	R								NA		NA		07/30/2008	
(683) Terry Rd	2.40	40	R								NA		NA		07/30/2008	
(684) Verdon Rd	1.75	710	F	93%	0%	0%	3%	3%	0%	F	0.135	F	0.511	760	F	2008
(684) Verdon Rd	0.65	780	F	93%	0%	0%	3%	3%	0%	F	0.135	F	0.5	830	F	2008
(684) Verdon Rd	0.71	990	F	93%	0%	0%	3%	3%	0%	C	0.133	F	0.566	1100	F	2008
(684) Verdon Rd	2.31	970	F	93%	0%	0%	3%	3%	0%	F	0.125	F	0.666	1000	F	2008
(684) Verdon Rd	5.43	2100	F	93%	0%	0%	3%	3%	0%	F	0.126	F	0.802	2200	F	2008
(684) Verdon Rd	0.23	750	R								NA		NA		07/30/2008	
(685) Scotchtown Rd	3.60	730	R								NA		NA		07/30/2008	
(685) Rocketts Mill Rd	1.40	670	R								NA		NA		07/30/2008	
(685) New Market Mill Rd	2.40	370	R								NA		NA		07/30/2008	
(686) Horseshoe Bridge Rd	3.60	1100	R								NA		NA		07/30/2008	
(686) Campbell Lake Rd	0.80	220	R								NA		NA		07/30/2008	

Virginia Department of Transportation
 Traffic Engineering Division
 2008
 Annual Average Daily Traffic Volume Estimates By Section of Route
 Hanover Maintenance Area

Route	Length	AADT	QA	4Tire	Bus	-----Truck-----				QC	K Factor	QK	Dir Factor	AAWDT	QW	Year
						2Axle	3+Axle	1Trail	2Trail							
Hanover County																
(687) Yankeetown Rd	1.40	280	R			From: SR 54 West Patrick Henry Rd						NA		NA		10/14/2008
						To: Dead End										
(688) Doswell Rd	3.40	710	R			From: 42-738 Old Ridge Rd						NA		NA		10/14/2008
						To: US 1 Washington Hwy										
(688) Doswell Rd	1.60	600	R			From: SR 30 Kings Dominion Blvd						NA		NA		10/14/2008
						To: Dead End										
(689) Taylorsville Rd	0.40	180	R			From: 42-738 Old Ridge Rd						NA		NA		10/14/2008
						To: 0.40 MN 42-783										
(689) Taylorsville Rd	0.30	160	R			From: 42-725 Binns Rd						NA		NA		10/14/2008
						To: US 1 Washington Hwy										
(689) Taylorsville Rd	0.80	210	R			From: 42-738 Old Ridge Rd						NA		NA		10/14/2008
						To: 42-694 Breedens Rd										
(690) Lucas Rd	1.15	110	R			From: 42-611 St Peters Church Rd						NA		NA		07/28/2008
						To: 42-610 Bethany Church Rd										
(691) Canterbury Rd	3.36	1000	R			From: Dead End						NA		NA		10/14/2008
						To: US 1 Washington Hwy										
(692) Dellwood Rd	0.30	180	R			From: 42-619 Rockhill Rd						NA		NA		08/18/2008
						To: 42-606 Old Church Rd										
(693) Flannigan Mill Rd	2.20	590	R			From: 42-738 Old Ridge Rd						NA		NA		07/28/2008
						To: 42-690 Lucas Rd										
(694) Breedens Rd	0.35	120	R			From: 42-657 Peaks Rd						NA		NA		10/11/2005
						To: US 1 Washington Hwy										
(694) Breedens Rd	0.30	70	R			From: 42-657 Greenwood Church Rd						NA		NA		07/28/2008
						To: US 301, SR 2 Hanover Courthouse Rd										
(695) Cadys Mill Rd	2.29	130	R			From: 42-1303 Deer Creek Rd						NA		NA		08/13/2008
						To: 42-666 Blanton Rd										
(696) Winston Rd	0.90	520	R			From: 42-657 Greenwood Church Rd						NA		NA		08/13/2008
						To: 42-657 Greenwood Church Rd										
(696) Winston Rd	1.97	830	R			From: 42-651 Georgetown Rd						NA		NA		07/28/2008
						To: Dead End										
(697) Cherry Hill Rd	1.45	200	R			From: Dead End						NA		NA		06/28/2002
						To: 42-606 Studley Rd										
(699) Foyal Rd	0.80	320	R			From: US 301, SR 2 Hanover Courthouse Rd						NA		NA		07/30/2008
						To: Dead End										
(700) Studley Farms Dr	0.38	300	R			From: Dead End						NA		NA		06/28/2002
						To: 42-606 Studley Rd										
(701) Cedarcrest Rd	0.30	160	R			From: US 301, SR 2 Hanover Courthouse Rd						NA		NA		07/30/2008
						To: Dead End										

Virginia Department of Transportation
Traffic Engineering Division
2008
Annual Average Daily Traffic Volume Estimates By Section of Route
Hanover Maintenance Area

Route	Length	AADT	QA	4Tire	Bus	-----Truck-----				QC	K Factor	QK	Dir Factor	AAWDT	QW	Year
						2Axle	3+Axle	1Trail	2Trail							
Hanover County																
(702) Ellerson Dr	0.71	1700	G				From: 42-627 Meadowbridge Rd					NA		1700	G	2008
							To: 42-1935 Windsor Dr									
(702) Windsor Dr	0.64	2100	R				From: 42-1135 Ellerson Dr					NA		NA		09/29/2008
							To: 42-638 Atlee Rd									
(703) Mile Branch Rd	1.60	80	R				From: SR 271 E, Pouncey Tract Rd					NA		NA		09/02/2008
							To: SR 271 MID, Pouncey Tract Rd									
(703) South Anna Dr	1.40	1300	G				From: SR 271 W, Pouncey Tract Rd					NA		1300	G	2008
							To: 42-673 Howards Mill Rd									
(704) Rosemont Dr	1.30	130	R				From: 42-771 Echo Meadows Rd					NA		NA		09/02/2008
							To: 42-620 Dogwood Trail Rd									
(705) Orchard Lane	0.20	130	R				From: Dead End					NA		NA		08/20/2008
							To: US 360 Mechanicsville Tpke									
(706) Fountain Rd	0.40	80	R				From: 42-738 Old Ridge Rd					NA		NA		10/11/2005
							To: Dead End									
(707) Gwathmey Church Rd	0.20	160	R				From: 42-663 Center St					NA		NA		10/08/2008
							To: Dead End									
(708) Pleasant Mill Rd	1.75	110	R				From: 42-714 Mabelton Rd					NA		NA		08/11/2008
							To: 42-631 Old Ridge Rd									
(709) Chewning Rd	0.80	1200	R				From: US 33 W, Mountain Rd					NA		NA		10/14/2008
							To: US 33 E, Mountain Rd									
(710) Academy Dr	0.54	960	R				From: 42-640 Shady Grove Rd					NA		NA		10/14/2008
							To: 42-1417 Culley Dr									
(710) Academy Dr; Verdi Lane	1.81	700	R				From: 42-642 Bell Creek Rd					NA		NA		10/14/2008
							To: 42-627 Pole Green Rd									
(710) Verdi Lane	0.54	1900	R				From: Dead End					NA		NA		10/14/2008
							To: 42-1421 Westchester Dr									
(711) Holly Ridge Rd	0.40	410	R				From: 42-638 Atlee Rd					NA		NA		10/14/2008
							To: SR 54 West Patrick Henry Rd									
(711) Holly Ridge Rd	0.27	920	R				From: Dead End					NA		NA		10/14/2008
							To: 42-674 Woodman Hall Rd									
(712) Robert Terrell Rd	2.50	980	R				From: SR 54 West Patrick Henry Rd					NA		NA		08/11/2008
							To: 42-674 Woodman Hall Rd									
(713) Holly Hill Rd	0.90	220	R				From: Dead End					NA		NA		10/17/2005
							To: 42-623 Cedar Lane									
(714) Mabelton Rd	0.80	130	R				From: 42-664 Gun Barrell Rd					NA		NA		08/11/2008
							To: 42-708 Pleasant Mill Rd									
(714) Mabelton Rd	0.50	30	R				From: 0.50 ME 42-708					NA		NA		08/11/2008
							To: Dead End									
(714) Mabelton Rd	0.40	20	R				From: Dead End					NA		NA		08/11/2008
							To: Dead End									

Virginia Department of Transportation
 Traffic Engineering Division
 2008
 Annual Average Daily Traffic Volume Estimates By Section of Route
 Hanover Maintenance Area

Route	Length	AADT	QA	4Tire	Bus	-----Truck-----				QC	K Factor	QK	Dir Factor	AAWDT	QW	Year
						2Axle	3+Axle	1Trail	2Trail							
Hanover County																
(715) Clazemont Rd	3.58	650	F	96%	0%	0%	1%	3%	0%	C	0.124	F	0.5	690	F	2008
						From: 42-610 Taylors Creek Rd										
(715) Beaver Dam Rd	5.55	3300	F	96%	1%	1%	1%	2%	0%	F	0.109	F	0.698	3500	F	2008
						From: US 33 Mountain Rd										
(715) Beaver Dam Rd	3.38	1300	F	96%	1%	1%	1%	2%	0%	F	0.090	F	0.704	1400	F	2008
						From: 42-608 Parsons Rd										
(715) Beaver Dam Rd	0.13	1600	F	96%	1%	1%	1%	2%	0%	C	0.137	F	0.591	1700	F	2008
						From: 42-760 Trainham Rd										
(715) Beaver Dam Rd	0.35	890	F	96%	1%	1%	1%	2%	0%	F	0.107	F	0.556	950	F	2008
						From: 42-739 Beaverdam School Rd										
(715) Beaver Dam Rd	3.44	610	F	96%	1%	1%	1%	2%	0%	F	0.111	F	0.544	660	F	2008
						From: 42-678 Union Church Rd										
						To: Louisa County Line; 54-715 Bumpass Rd										
(716) Blunts Rd	0.38	730	R								NA		NA			10/14/2008
						From: 42-669 Independence Rd										
						To: 42-667 Blunts Bridge Rd										
(717) Pine Hill Rd	1.40	460	R								NA		NA			09/08/2008
						From: 42-627 Pole Green Rd										
						To: Dead End										
(718) Watt House Rd	0.70	130	R								NA		NA			08/20/2008
						From: Dead End										
						To: SR 156 Cold Harbor Rd										
(719) Old Keeton Rd	0.35	230	R								NA		NA			10/14/2008
						From: US 1 Washington Hwy										
						To: 42-661 Old Telegraph Rd										
(720) North Telegraph Rd	1.25	90	R								NA		NA			10/11/2005
						From: 42-684 Verdon Rd										
						To: Dead End										
(721) Watkins Rd	1.21	210	R								NA		NA			10/14/2008
						From: 42-620 Dogwood Trail Rd										
						To: Dead End										
(722) Landmark Cedar Rd	0.90	110	R								NA		NA			08/11/2008
						From: 42-631 Old Ridge Rd										
(722) Landmark Cedar Rd	1.30	100	R								NA		NA			08/11/2008
						From: 42-773 George Ruth Rd										
						To: 42-680 Shiloh Church Rd										
(723) Peppertown Rd	1.10	380	R								NA		NA			08/18/2008
						From: 42-634 Beatties Mill Rd										
						To: Dead End										
(724) Fire Lane	1.11	620	R								NA		NA			07/09/2008
						From: 42-651 Georgetown Rd										
(724) Fire Lane	1.00	210	R								NA		NA			07/09/2008
						From: 42-742 Pollard Creek Rd										
						To: Dead End										
(725) Binns Rd	1.00	110	R								NA		NA			10/11/2005
						From: 42-689 Taylorsville Rd										
(725) Binns Rd	0.26	170	R								NA		NA			07/28/2008
						From: 1.00 MN 42-689										
						To: SR 30 Kings Dominion Blvd										
(726) Hartley Rd	0.85	100	R								NA		NA			07/30/2008
						From: 42-684 Verdon Rd										
						To: Dead End										
(727) Holly Berry Rd	0.50	190	R								NA		NA			10/14/2008
						From: Dead End										
						To: 42-623 Cedar Lane										

Virginia Department of Transportation
Traffic Engineering Division
2008
Annual Average Daily Traffic Volume Estimates By Section of Route
Hanover Maintenance Area

Route	Length	AADT	QA	4Tire	Bus	Truck				QC	K Factor	QK	Dir Factor	AAWDT	QW	Year
						2Axle	3+Axle	1Trail	2Trail							
Hanover County																
(728) Hanover Quarter Rd	1.20	170	R											NA		07/28/2008
(729) Hollowing Creek Rd	1.75	190	R											NA		08/11/2008
(730) Gordons Lane	0.50	130	R											NA		08/13/2008
(730) Gordons Lane	0.20	590	R											NA		08/13/2008
(731) Bullfield Rd	1.65	270	R											NA		07/30/2008
(732) Epps Rd	0.80	230	R											NA		09/21/2005
(733) Rocky Ford Rd	1.80	700	R											NA		08/11/2008
(734) Henley Lane	0.50	140	R											NA		09/02/2008
(735) Annfield Rd	1.17	310	R											NA		08/11/2008
(736) Dunn Rd	1.25	280	R											NA		08/11/2008
(737) Westhaven Dr	0.60	320	R											NA		09/08/2008
(738) Teman Rd	0.48	620	F	97%	0%	1%	1%	1%	0%	F	0.114	F	0.611	660	F	2008
(738) Teman Rd	1.60	490	F	97%	0%	1%	1%	1%	0%	C	0.106	F	0.623	530	F	2008
(738) Teman Rd	0.28	1100	F	97%	0%	1%	1%	1%	0%	F	0.128	F	0.510	1100	F	2008
(738) Teman Rd	0.15	630	R											NA		07/28/2008
(738) Teman Rd	2.07	500	R											NA		07/28/2008
(738) Teman Rd	0.28	1200	F	97%	0%	1%	1%	1%	0%	F	0.113	F	0.621	1300	F	2008
(738) Teman Rd	1.95	770	F	97%	0%	1%	1%	1%	0%	F	0.135	F	0.68	830	F	2008
(738) Teman Rd	0.20	290	R											NA		07/28/2008
(738) Old Ridge Rd	4.80	740	R											NA		07/28/2008
(738) Old Ridge Rd	0.35	1400	R											NA		07/28/2008

Virginia Department of Transportation
Traffic Engineering Division
2008
Annual Average Daily Traffic Volume Estimates By Section of Route
Hanover Maintenance Area

Route	Length	AADT	QA	4Tire	Bus	-----Truck-----				QC	K Factor	QK	Dir Factor	AAWDT	QW	Year
						2Axle	3+Axle	1Trail	2Trail							
Hanover County																
(738) Old Ridge Rd	4.15	1500	R			From: 42-685 E, Rocketts Mill Rd					NA			NA		07/28/2008
(738) Old Ridge Rd	0.44	1200	F	66%	0%	To: US 1 Washington Hwy				C	0.104	F	0.682	1200	F	2008
(738) Old Ridge Rd	0.38	1100	F	66%	0%	From: 42-706 Fountain Rd				F	0.085	F	0.608	1200	F	2008
(738) Old Ridge Rd	2.29	310	F	66%	0%	To: 42-689 Taylorsville Rd				F	0.145	F	0.58	330	F	2008
(738) Old Ridge Rd	1.16	50	F	66%	0%	From: 2.29 ME 42-689 Taylorsville Rd				F	0.168	F	0.862	60	F	2008
(739) Beaverdam School Rd	1.35	1300	F	96%	0%	To: 42-646 Hickory Hill Rd				C	0.171	F	0.595	1400	F	2008
(739) Beaverdam School Rd	0.12	380	R			From: 42-715 Beaver Dam Rd					NA			NA		07/30/2008
(740) Chiswell Lane	0.20	170	R			To: 42-800 Flat Iron Rd					NA			NA		07/30/2008
(740) Chiswell Lane	0.77	130	R			From: 42-738 Teman Rd					NA			NA		07/30/2008
(741) Little Egypt Rd	0.70	120	R			To: 42-685 Scotchtown Rd					NA			NA		10/14/2008
(742) Pollard Creek Rd	1.00	410	R			From: 0.20 MN 42-685					NA			NA		07/09/2008
(742) Pollard Creek Rd	0.36	210	R			To: Dead End					NA			NA		07/09/2008
(743) Carters Heights Rd	0.20	110	R			From: Dead End					NA			NA		10/14/2008
(743) Carters Heights Rd	0.06	70	R			To: 42-657 Ashcake Rd					NA			NA		10/14/2008
(744) Dude Ranch Rd	1.40	290	R			From: 42-606 Studley Rd					NA			NA		08/13/2008
(745) Richards Rd	0.35	30	R			To: 42-724 Fire Lane					NA			NA		07/30/2008
(746) Noel Rd	0.60	120	R			From: Dead End					NA			NA		10/11/2005
(747) Lee Davis Rd	0.30	400	R			To: 0.20 MN Dead End					NA			NA		10/08/2008
(748) Cross Rd	0.13	160	R			From: 42-802 Lewistown Rd					NA			NA		10/14/2008
(748) Cross Rd	0.32	90	R			To: Dead End					NA			NA		10/14/2008
(749) Bazile Rd	0.30	110	R			From: Dead End					NA			NA		10/14/2008
						To: Dead End					NA			NA		10/14/2008

Virginia Department of Transportation
 Traffic Engineering Division
 2008
 Annual Average Daily Traffic Volume Estimates By Section of Route
 Hanover Maintenance Area

Route	Length	AADT	QA	4Tire	Bus	-----Truck-----				QC	K Factor	QK	Dir Factor	AAWDT	QW	Year
						2Axle	3+Axle	1Trail	2Trail							
Hanover County																
(750) Chestnut Church Rd	1.30	600	R			From: 42-651 Georgetown Rd					NA			NA		07/28/2008
						To: Dead End										
(751) Burnham Davis Rd	1.00	70	R			From: US 33 Mountain Rd					NA			NA		08/11/2008
						To: Dead End										
(752) Russet Lane	0.09	40	R			From: Dead End					NA			NA		10/08/2008
(752) Russet Lane	0.10	130	R			From: 42-1251 Stywalt Lane					NA			NA		10/08/2008
						To: 42-638 Atlee Rd										
(753) Patrick Henry Blvd	0.12	200	R			From: 42-826 Springton Rd					NA			NA		07/08/2008
(753) Patrick Henry Blvd	0.75	330	R			From: 42-780 New London Rd					NA			NA		09/12/2005
(753) Patrick Henry Blvd	0.17	220	R			From: 42-754 Old Lansdowne Rd					NA			NA		09/12/2005
						To: US 301, SR 2 Chamberlayne Rd										
(754) Ft Myers Rd	0.12	300	R			From: 42-753 Patrick Henry Blvd					NA			NA		09/12/2005
(754) Ft Myers Rd	0.28	150	R			From: 42-1243 Old Landsdown Rd					NA			NA		09/12/2005
						To: Dead End										
(755) Johnson Town Rd	0.50	160	G			From: Dead End					NA			160	G	2008
						To: 42-657 Ashcake Rd										
(756) Rutland Rd	0.12	130	R			From: Dead End					NA			NA		08/24/2005
(756) Rutland Rd	0.07	120	R			From: 42-1235 McFaye Ave					NA			NA		08/24/2005
(756) Rutland Rd	0.14	230	R			From: 42-1236 Sherton Dr					NA			NA		08/24/2005
(756) Rutland Rd	0.13	190	R			From: 42-606 Studley Rd					NA			NA		08/24/2005
(756) Rutland Rd	0.10	10	R			From: 42-757 Alpha Rd					NA			NA		08/24/2005
						To: Dead End										
(757) Alpha Rd	0.20	80	R			From: 42-756 Rutland Rd					NA			NA		08/24/2005
						To: Dead End										
(758) Holly Rd	0.42	260	R			From: Dead End					NA			NA		09/12/2005
						To: 42-643 New Ashcake Rd										
(759) Pleasants Circle	0.01	140	R			From: US 1 Washington Hwy					NA			NA		10/11/2005
(759) Pleasants Circle	0.24	80	R			From: 42-794 Short Cut Rd					NA			NA		07/28/2008
						To: Dead End										
(760) Trainham Rd	0.25	120	R			From: Dead End					NA			NA		07/30/2008
						To: 42-715 Beaver Dam Rd										
(761) Parrish Farm Rd	0.50	180	R			From: 42-674 Woodman Hall Rd					NA			NA		08/11/2008
						To: Dead End										

Virginia Department of Transportation
Traffic Engineering Division
2008
Annual Average Daily Traffic Volume Estimates By Section of Route
Hanover Maintenance Area

Route	Length	AADT	QA	4Tire	Bus	-----Truck-----				QC	K Factor	QK	Dir Factor	AAWDT	QW	Year
						2Axle	3+Axle	1Trail	2Trail							
Hanover County																
(762) Kenwood Church Rd	0.12	50	R			From: 42-626 Elmont Rd					NA		NA			10/14/2008
						To: Dead End										
(763) Askew Lane	0.50	60	R			From: Dead End					NA		NA			08/11/2008
						To: 42-729 Hollowing Creek Rd										
(764) Pryor Lane	0.50	140	R			From: Dead End					NA		NA			08/11/2008
						To: 42-610 Bethany Church Rd										
(765) Overhill Dr	0.45	290	R			From: Dead End					NA		NA			09/02/2008
						To: US 33 Mountain Rd										
(766) Malboro Rd	0.22	550	R			From: 42-643 New Ashcake Rd					NA		NA			09/19/2005
						To: 42-767 Rockingham Rd										
(766) Malboro Rd	0.22	370	R			From: 42-767 Rockingham Rd					NA		NA			09/19/2005
						To: 42-768 Cheraw Rd										
(767) Rockingham Rd	0.28	180	R			From: 42-766 Malboro Rd					NA		NA			09/19/2005
						To: 42-768 Cheraw Rd										
(768) Cheraw Rd	0.06	30	R			From: Dead End					NA		NA			09/19/2005
						To: 42-767 Rockingham Rd										
(768) Cheraw Rd	0.11	40	R			From: 42-767 Rockingham Rd					NA		NA			09/19/2005
						To: 42-769 Anderson Court										
(768) Cheraw Rd	0.10	30	R			From: 42-769 Anderson Court					NA		NA			09/19/2005
						To: 42-766 Malboro Rd										
(769) Anderson Court	0.18	310	R			From: 42-768 Cheraw Rd					NA		NA			09/19/2005
						To: Begin Loop										
(769) Anderson Court	0.70	210	R			From: Begin Loop					NA		NA			09/19/2005
						To: End Loop										
(770) Vaughan Dr	0.26	690	R			From: US 360 Mechanicsville Tpke					NA		NA			09/29/2005
						To: 42-1144 Crump Dr										
(770) Vaughan Dr	0.25	430	R			From: 42-1144 Crump Dr					NA		NA			09/29/2005
						To: 42-1145 Elliott Dr										
(771) Echo Meadows Rd	0.50	340	R			From: 42-621 Manakin Rd					NA		NA			09/02/2008
						To: 42-704 Rosemont Dr										
(771) Echo Meadows Rd	0.25	420	R			From: 42-704 Rosemont Dr					NA		NA			08/09/2002
						To: Goochland County Line										
Goochland County																
(771) Echo Meadows Rd	0.63	480	R			From: Hanover County Line					NA		NA			09/02/2008
						To: Hanover County Line										
Hanover County																
(771) Echo Meadows Rd	0.47	80	R			From: Goochland County Line					NA		NA			08/09/2002
						To: 42-622 Rockville Rd										
(772) Karen Dr	0.24	200	R			From: Dead End					NA		NA			10/14/2008
						To: 42-623 Cedar Lane										
(772) Karen Dr	0.63	1100	R			From: 42-623 Cedar Lane					NA		NA			10/14/2008
						To: 42-626 Elmont Rd										

Virginia Department of Transportation
Traffic Engineering Division
2008
Annual Average Daily Traffic Volume Estimates By Section of Route
Hanover Maintenance Area

Route	Length	AADT	QA	4Tire	Bus	Truck				QC	K Factor	QK	Dir Factor	AAWDT	QW	Year
						2Axle	3+Axle	1Trail	2Trail							
Hanover County																
(773) George Ruth Rd	0.10	20	R				From: 42-722 Landmark Cedar Rd					NA		NA		08/11/2008
							To: Dead End									
(774) Grover Cocke Rd	0.40	120	R				From: 42-722 Landmark Cedar Rd					NA		NA		10/11/2005
							To: Dead End									
(775) Lone Oak Rd	0.30	140	R				From: 42-657 Greenwood Church Rd					NA		NA		10/03/2005
							To: Dead End									
(776) King Rd	0.50	190	R				From: Dead End					NA		NA		10/03/2005
							To: SR 54 West Patrick Henry Rd									
(778) Woodstock Rd	0.95	150	R				From: 42-675 Auburn Mill Rd					NA		NA		09/02/2008
							To: Cul-de-Sac									
(780) New London Rd	0.30	270	R				From: 42-785 New Britton Rd					NA		NA		07/08/2008
							To: 42-753 Patrick Henry Blvd									
(781) Connie Hall Rd	0.07	100	R				From: 42-715 Beaver Dam Rd					NA		NA		08/04/2008
							To: 0.07 ME 42-715									
(781) Connie Hall Rd	0.93	100	R				From: 0.07 ME 42-715					NA		NA		08/11/2008
							To: 42-674 Woodman Hall Rd									
(782) Lakeridge Pkwy	0.39	4100	R				From: 42-835 King Acres Dr					NA		NA		10/14/2008
							To: 42-656 Sliding Hill Rd									
(782) Lakeridge Pkwy	1.04	6400	R				From: 42-656 Sliding Hill Rd					NA		NA		10/14/2008
							To: 42-1311 Cedar Ridge Dr									
(782) Lakeridge Pkwy	0.04	2400	R				From: 42-1311 Cedar Ridge Dr					NA		NA		10/14/2008
							To: 42-1313 Timber Ridge Dr									
(782) Lakeridge Pkwy	0.35	1300	R				From: 42-1313 Timber Ridge Dr					NA		NA		10/14/2008
							To: Cul-de-Sac									
(782) Lakeridge Parkway	0.46	NA					From: Dead End; Gap					NA		NA		
							To: 42-802 Lewistown Rd									
(783) Lewistown Rd	0.49	1800	R				From: Dead End					NA		NA		10/14/2008
							To: US 1 Washington Hwy									
(784) Talley Pond Rd	0.30	40	R				From: Dead End					NA		NA		10/14/2008
							To: 42-799 Woodlawn Dr									
(785) New Britton Rd	0.30	220	R				From: 42-643 New Ashcake Rd					NA		NA		07/08/2008
							To: 42-780 New London Rd									
(785) New Britton Rd	0.30	280	R				From: 42-780 New London Rd					NA		NA		07/08/2008
							To: 42-653 Whipporwill Rd									
(786) Country Club Dr	0.08	1300	R				From: SR 54 West Patrick Henry Road					NA		NA		10/14/2008
							To: 42-1608 Country Club Court									
(786) Country Club Dr	0.24	900	R				From: 42-1608 Country Club Court					NA		NA		10/14/2008
							To: 42-1602 Riverside Dr									
(786) Country Club Dr	0.08	410	R				From: 42-1602 Riverside Dr					NA		NA		10/14/2008
							To: 42-1601 Fairway Lane									
(786) Country Club Dr	0.26	360	R				From: 42-1601 Fairway Lane					NA		NA		10/14/2008
							To: 42-1605 St Andrews Lane									

Virginia Department of Transportation
Traffic Engineering Division
2008
Annual Average Daily Traffic Volume Estimates By Section of Route
Hanover Maintenance Area

Route	Length	AADT	QA	4Tire	Bus	-----Truck-----				QC	K Factor	QK	Dir Factor	AAWDT	QW	Year
						2Axle	3+Axle	1Trail	2Trail							
Hanover County																
(786) Country Club Dr	0.08	160	R								NA			NA		10/14/2008
						From: 42-1605 St Andrews Lane										
						To: 42-1606 Pinehurst Lane										
(786) Country Club Dr	0.08	130	R								NA			NA		10/14/2008
						From: 42-1607 Augusta Lane										
(786) Country Club Dr	0.03	220	R								NA			NA		10/14/2008
						To: Dead End										
						From: Dead End										
(787) Spring Hill Dr	0.23	140	R								NA			NA		07/09/2008
						To: 42-643 Rural Point Rd										
						From: 42-641 Cross Corner Rd										
(788) Atkinson Rd	0.45	60	R								NA			NA		07/28/2008
						To: Dead End										
						From: Dead End										
(789) Hickory Oaks Lane	0.65	300	R								NA			NA		10/14/2008
						To: SR 54 West Patrick Henry Rd										
						From: Dead End										
(790) Proffitt Farm Rd	0.27	70	R								NA			NA		10/17/2005
						To: 42-610 Taylors Creek Rd										
						From: US 33 Mountain Rd										
(791) Brown Pleasants Rd	0.35	180	R								NA			NA		08/11/2008
						To: Dead End										
						From: Dead End										
(792) Hughes Rd	0.25	160	R								NA			NA		08/20/2008
						To: US 360 Mechanicsville Tpke										
						From: 42-646 W, Hickory Hill Rd										
(793) Manheim Rd	0.60	100	R								NA			NA		07/28/2008
						To: 42-646 E, Hickory Hill Rd										
						From: SR 30 Kings Dominion Blvd										
(794) Short Cut Rd	0.20	80	R								NA			NA		07/28/2008
						To: 42-759 Pleasants Circle										
						From: SR 54 West Patrick Henry Rd										
(795) Tower Rd	3.00	260	R								NA			NA		07/30/2008
						To: 42-686 E, Campbell Lake Rd										
(795) Tower Rd	0.30	70	R								NA			NA		07/30/2008
						To: Dead End										
						From: Dead End										
(796) Darbys Rd	0.60	100	R								NA			NA		07/28/2008
						To: 42-738 Old Ridge Rd										
						From: US 33 Mountain Rd										
(797) Rosmarin Rd	1.60	50	R								NA			NA		08/13/2008
						To: 42-657 Greenwood Church Rd										
						From: 42-656 Mount Herman Rd										
(798) Goddins Hill Rd	1.18	470	F	99%	0%	1%	0%	0%	0%	C	0.118	F	0.607	500	F	2008
						To: SR 54 Patrick Henry Rd										
						From: 42-627 Pole Green Rd										
(799) Woodlawn Dr	0.50	230	R								NA			NA		10/14/2008
						To: Dead End										
						From: 42-739 Beaverdam School Rd										
(800) Flat Iron Rd	0.13	980	F	95%	0%	1%	1%	2%	0%	C	0.129	F	0.529	1100	F	2008
						To: 42-738 Teman Rd										
						From: 42-626 Elmont Rd										
(801) Cobbs Rd	1.50	1600	R								NA			NA		10/14/2008
						To: US 1 Washington Hwy										

Virginia Department of Transportation
Traffic Engineering Division
2008
Annual Average Daily Traffic Volume Estimates By Section of Route
Hanover Maintenance Area

Route	Length	AADT	QA	4Tire	Bus	-----Truck-----				QC	K Factor	QK	Dir Factor	AAWDT	QW	Year
						2Axle	3+Axle	1Trail	2Trail							
Hanover County																
(802) Lewistown Rd	1.19	9000	F	85%	2%	From: US 1 Washington Hwy To: I-95				C	0.087	F		9700	F	2008
(802) Lewistown Rd	0.44	4900	F	93%	1%	From: I-95 To: 42-657 Ashcake Rd				C	0.102	F		5300	F	2008
(803) Quaker Church Rd	0.20	20	R			From: Dead End To: SR 54 West Patrick Henry Rd					NA			NA		08/11/2008
(804) Allen Harris Rd	0.30	100	R			From: Dead End To: 42-608 Parsons Rd					NA			NA		10/11/2005
(805) Atlee Station Rd	0.07	3800	R			From: Dead End To: US 301, SR 2 Chamberlayne Rd					NA			NA		07/09/2008
(807) Ranch House Rd	0.16	130	R			From: US 33 Mountain Rd To: Dead End					NA			NA		09/21/2005
(808) Ashland Heights Rd	0.30	240	R			From: Dead End To: 42-657 Ashcake Rd					NA			NA		10/17/2005
(809) Air Park Rd	0.50	4700	R			From: 42-802 Lewistown Rd To: 0.50 MS 42-802					NA			NA		07/01/2008
(809) Air Park Rd	0.49	4800	R			From: 0.50 MS 42-802 To: 42-1259 Progress Rd					NA			NA		10/11/2005
(809) Air Park Rd	0.23	4400	R			From: 42-1259 Progress Rd To: 42-1261 Leadbetter Rd					NA			NA		10/11/2005
(809) Air Park Rd	0.17	1400	R			From: 42-1261 Leadbetter Rd To: 42-813 Air Park Rd; 42-1262 Hopson Rd					NA			NA		10/11/2005
(810) Liberty School Rd	0.40	320	R			From: Dead End To: SR 54 West Patrick Henry Rd					NA			NA		10/14/2008
(811) Corker Rd	0.17	40	R			From: Dead End To: 42-739 Beaverdam School Rd					NA			NA		07/30/2008
(812) Virginia Precast Rd	0.10	390	R			From: Dead End To: 42-657 Ashcake Rd					NA			NA		10/17/2005
(813) Air Park Rd	0.90	4400	G	95%	1%	From: 42-656 Sliding Hill Rd To: 42-809 Air Park Rd				C	0.098	F	0.833	4400	G	2008
(814) Range Rd	0.65	210	R			From: Dead End To: 42-630 Market Rd					NA			NA		09/21/2005
(815) Old County Rd	0.45	70	R			From: Dead End To: 42-607 Bienvenue Rd					NA			NA		09/02/2008
(816) Old Elmont Rd	0.28	70	R			From: 42-626 Elmont Rd To: 42-626 Elmont Rd					NA			NA		10/29/2008
(817) Primrose Lane	0.17	60	R			From: 42-704 Rosemont Dr To: 42-620 S, Dogwood Trail Rd					NA			NA		09/02/2008
(817) Primrose Lane	0.42	280	R			From: 42-620 S, Dogwood Trail Rd To: 42-620 N, Dogwood Trail Rd					NA			NA		09/02/2008

Virginia Department of Transportation
Traffic Engineering Division
2008
Annual Average Daily Traffic Volume Estimates By Section of Route
Hanover Maintenance Area

Route	Length	AADT	QA	4Tire	Bus	Truck				QC	K Factor	QK	Dir Factor	AAWDT	QW	Year
						2Axle	3+Axle	1Trail	2Trail							
Hanover County																
(818) New Found Rd	0.50	200	R													07/30/2008
(819) Offley Mill Rd	0.17	20	R													07/30/2008
(820) Courtland Farm Rd	0.35	720	R													10/11/2005
(821) Virginia Crane Dr	0.32	840	R													10/14/2008
(822) Patterson Park Rd	0.10	340	G										340	G		2008
(823) Hanover County Jail	0.48	540	R													07/28/2008
(824) Appaloosa Trail	0.30	70	R													07/09/2008
(825) Design Rd	0.20	560	R													10/20/2008
(826) Springton Rd	0.29	80	R													10/03/2005
(827) Fenne Farm Dr	0.35	1600	R													09/08/2008
(830) Adams Farm Dr	0.43	360	R													09/17/2008
(832)	0.02	70	R													07/09/2008
(835) King Acres Dr	0.32	3900	F	99%	0%	1%	0%	0%	0%	C	0.099	F	4200	F		2008
(835) King Acres Dr	1.10	5000	F	99%	0%	1%	0%	0%	0%	F	0.109	F	5300	F		2008
(836) Telegraph Lane	0.06	110	R													10/20/2008
(837) Lake Ridge Square Ct	0.25	850	R													10/20/2008
(850) Windmill Watch Dr	0.14	360	R													07/09/2008
(900) Hanover Wayside Rd	0.37	100	R													09/12/2005
(910) Connor Rd	0.10	280	R													10/20/2008

Virginia Department of Transportation
Traffic Engineering Division
2008
Annual Average Daily Traffic Volume Estimates By Section of Route
Hanover Maintenance Area

Route	Length	AADT	QA	4Tire	Bus	-----Truck-----				QC	K Factor	QK	Dir Factor	AAWDT	QW	Year	
						2Axle	3+Axle	1Trail	2Trail								
Hanover County																	
(930) Stallion Dr	0.05	80	R			From: 42-628 McClellan Rd					NA			NA		08/18/2008	
						To: Dead End											
(1000) Times Dispatch Blvd	0.52	1500	R			From: Dead End					NA			NA		06/30/2008	
						To: US 301, SR 2 Chamberlayne Rd											
(1001) Depot Rd	0.67	160	R			From: US 301, SR 2 Hanover Courthouse Rd					NA			NA		07/28/2008	
						To: 42-1003 Liberty Oaks Lane											
(1001) Depot Rd	0.40	70	R			From: 42-646 Hickory Hill Rd					NA			NA		07/28/2008	
						To: SR 54 East Patrick Henry Rd											
(1001) Depot Rd	0.15	40	R			From: SR 54 East Patrick Henry Rd					NA			NA		07/28/2008	
						To: US 301, SR 2 Hanover Courthouse Rd											
(1002) St Pauls Church Rd	0.10	250	R			From: US 301, SR 2 Hanover Courthouse Rd					NA			NA		10/11/2005	
						To: 42-646 Hickory Hill Rd											
(1003) Liberty Oaks Lane	0.27	140	R			From: SR 54 East Patrick Henry Rd					NA			NA		10/11/2005	
						To: 42-1001 Depot Rd											
(1004) Fire House Rd	0.28	160	R			From: US 301, SR 2 Hanover Courthouse Rd; SR 54					NA			NA		10/21/2005	
						To: 42-614 Normans Bridge Rd											
(1005) County Complex Rd	0.25	460	R			From: US 301, SR 2 Hanover Courthouse Rd; 42-1002					NA			NA		10/11/2005	
						To: US 301, SR 2 Hanover Courthouse Rd											
(1006) Cut Lane	0.15	100	R			From: Cul-de-Sac					NA			NA		10/11/2005	
						To: US 301, SR 2 Hanover Courthouse Rd											
(1007) Pamlico Rd	0.26	90	R			From: SR 54 W, East Patrick Henry Rd					NA			NA		07/28/2008	
						To: SR 54 E, East Patrick Henry Rd											
(1008) Studley Rd	0.19	630	R			From: 42-1000 Times Dispatch Blvd					NA			NA		06/30/2008	
						To: Cul-de-Sac											
(1009) Success St	0.01	1000	R			From: SECL Ashland					NA			NA		10/20/2008	
						To: Cul-de-Sac											
(1010) Beaver Glen Dr	0.44	100	R			From: Cul-de-Sac					NA			NA		09/21/2005	
						To: 42-1011 Otter Run Dr											
(1010) Beaver Glen Dr	0.10	200	R			From: 42-1011 Otter Run Dr					NA			NA		09/21/2005	
						To: 42-623 Cedar Lane											
(1011) Otter Run Dr	0.72	110	R			From: Cul-de-Sac					NA			NA		09/21/2005	
						To: 42-1010 Beaver Glen Dr											
(1012)	0.50	NA				From: 42-802 Lewistown Rd					NA			NA			
						To: Cul-de-Sac											
(1013)	0.09	NA				From: Cul-de-Sac					NA			NA			
						To: 42-1012											
(1014) Babbling Brooke Lane	0.37	90	R			From: 42-693 Flannigan Mill Rd					NA			NA		10/26/2005	
						To: Cul-de-Sac											

Virginia Department of Transportation
Traffic Engineering Division
2008
Annual Average Daily Traffic Volume Estimates By Section of Route
Hanover Maintenance Area

Route	Length	AADT	QA	4Tire	Bus	-----Truck-----				QC	K Factor	QK	Dir Factor	AAWDT	QW	Year
						2Axle	3+Axle	1Trail	2Trail							
Hanover County																
(1015) Creighton Pkwy	0.85	5600	F	99%	0%	0%	1%	0%	0%	C	0.126	F	0.549	6100	F	2008
(1017) Summer Ridge Place	0.23	70	R								NA			NA		10/11/2005
(1018) Mission Court	0.03	40	R								NA			NA		10/11/2005
(1018) Mission Court	0.05	80	R								NA			NA		10/11/2005
(1019) Shortleaf Lane	0.15	60	R								NA			NA		10/11/2005
(1020) Goldmine Lane	0.02	9	R								NA			NA		10/03/2005
(1020) Goldmine Lane	0.10	100	R								NA			NA		10/03/2005
(1021) Birchleaf Dr	0.09	40	R								NA			NA		10/03/2005
(1021) Birchleaf Dr	0.09	46	R								NA			NA		10/03/2005
(1022) Loblolly Lane	0.13	120	R								NA			NA		10/03/2005
(1022) Loblolly Lane	0.10	80	R								NA			NA		10/03/2005
(1023) Poplar Rd	0.09	60	R								NA			NA		10/03/2005
(1023) Poplar Rd	0.12	50	R								NA			NA		10/03/2005
(1025) Turkey Mill Rd	0.56	60	R								NA			NA		10/03/2005
(1028) Stillmeadows Rd	0.23	47	R								NA			NA		09/21/2005
(1029) Wintercrest Dr	0.49	140	R								NA			NA		10/20/2008
(1030) Three Oaks Lane	0.57	280	R								NA			NA		08/13/2008
(1031) Three Oaks Court	0.26	80	R								NA			NA		08/13/2008
(1032) Three Oaks Terrace	0.30	100	R								NA			NA		08/13/2008
(1035) Farrington Farms Court	0.38	180	R								NA			NA		08/13/2008

Virginia Department of Transportation
Traffic Engineering Division
2008
Annual Average Daily Traffic Volume Estimates By Section of Route
Hanover Maintenance Area

Route	Length	AADT	QA	4Tire	Bus	Truck				QC	K Factor	QK	Dir Factor	AAWDT	QW	Year
						2Axle	3+Axle	1Trail	2Trail							
Hanover County																
(1036) Dominion Pottery Blvd	0.27	1200	R				From: SR 30 Kings Dominion Blvd					NA		NA		10/22/2008
							To: Dead End									
(1038) Carrington Glen Lane	0.47	170	R				From: Cul-de-Sac					NA		NA		10/29/2008
							To: 42-676 Vontay Rd									
(1039) Underwood Court	0.12	60	R				From: Cul-de-Sac					NA		NA		10/29/2008
							To: 42-1038 Carrington Glen Lane									
(1040) North Oaks Dr	0.73	260	R				From: 42-656 Mount Hermon Rd					NA		NA		07/28/2008
							To: Cul-de-Sac									
(1041) Oak Trail	0.19	100	R				From: 42-1040 W, North Oaks Dr					NA		NA		07/28/2008
							To: 42-1040 E, North Oaks Dr									
(1042) Mt Eagle Rd	0.89	440	R				From: 42-798 Goddins Hill Rd					NA		NA		10/20/2008
							To: Dead End									
(1043) Eagles Point Lane	0.39	90	R				From: Cul-de-Sac					NA		NA		10/20/2008
							To: 42-1042 Mt Eagle Rd									
(1044) Pheasant Rush Ct	0.31	60	R				From: 42-1043 Eagles Point Lane					NA		NA		10/20/2008
							To: Cul-de-Sac									
(1045) Quail Oak Ct	0.26	70	R				From: 42-1042 Mt Eagle Rd					NA		NA		10/20/2008
							To: Cul-de-Sac									
(1050) Crown Colony Pkwy	0.55	1800	R				From: US 301, SR 2 Chamberlayne Rd					NA		NA		10/03/2005
							To: Cul-de-Sac									
(1051) Kenna Way	0.15	120	R				From: Cul-de-Sac					NA		NA		10/03/2005
							To: 42-1050 Crown Colony Pkwy									
(1051) Kenna Way	0.13	110	R				From: Cul-de-Sac					NA		NA		10/03/2005
							To: Cul-de-Sac									
(1052) Braxton Way	0.10	30	R				From: 42-1054 Timberlake Lane					NA		NA		10/11/2005
							To: 42-1053 Braxton Court									
(1052) Braxton Way	0.26	130	R				From: Cul-de-Sac					NA		NA		10/11/2005
							To: Cul-de-Sac									
(1053) Braxton Court	0.13	140	R				From: 42-1052 Braxton Way					NA		NA		10/11/2005
							To: Cul-de-Sac									
(1054) Timberlake Lane	0.04	120	R				From: Dead End					NA		NA		10/27/2008
							To: 42-1052 Braxton Way									
(1054) Timberlake Lane	0.14	20	R				From: Cul-de-Sac					NA		NA		10/27/2008
							To: Cul-de-Sac									
(1056) Buckley Court	0.05	40	R				From: Cul-de-Sac					NA		NA		10/29/2008
							To: 42-1155 Lark Way									
(1060) Irish Rose Ct	0.05	70	R				From: 42-1127 Rose Hill Dr					NA		NA		09/29/2008
							To: Cul-de-Sac									

Virginia Department of Transportation
 Traffic Engineering Division
 2008
 Annual Average Daily Traffic Volume Estimates By Section of Route
 Hanover Maintenance Area

Route	Length	AADT	QA	4Tire	Bus	Truck				QC	K Factor	QK	Dir Factor	AAWDT	QW	Year
						2Axle	3+Axle	1Trail	2Trail							
Hanover County																
(1061) Moss Rose Ct	0.07	60	R								NA			NA		09/29/2008
(1062) Plum Rose Ct	0.06	60	R								NA			NA		09/29/2008
(1063) Patrick Meadows Way	1.08	190	R								NA			NA		08/13/2008
(1064) Henry Forest Way	0.47	60	R								NA			NA		08/13/2008
(1065) Assembly Way	0.17	150	R								NA			NA		07/09/2008
(1066) Evanston Rd	0.05	120	R								NA			NA		07/09/2008
(1067) Doral Pl	0.05	30	R								NA			NA		07/09/2008
(1067) Doral Pl	0.04	80	R								NA			NA		07/09/2008
(1068) Sir Michael Lane	0.14	230	R								NA			NA		07/09/2008
(1069) La Gorce Pl	0.07	80	R								NA			NA		07/09/2008
(1075) Compass Point Lane	0.28	540	R								NA			NA		10/26/2005
(1077) Gardenbrook Way	0.13	270	R								NA			NA		10/26/2005
(1079) Ships Lane	0.10	130	R								NA			NA		10/26/2005
(1080) Bell Creek Rd	0.14	7900	F	99%	0%	0%	0%	1%	0%	C	0.1	F		7900	F	2008
(1081) Woody Lane	0.19	1700	R								NA			NA		10/03/2005
(1082) Castle Grove Dr	0.09	80	R								NA			NA		10/26/2005
(1083) Falling Leaf Ct	0.03	60	R								NA			NA		10/26/2005
(1089) Vaughn Dr	0.06	700	R								NA			NA		10/27/2008
(1090) Wedge Stone Dr	0.50	320	R								NA			NA		08/11/2008

Virginia Department of Transportation
Traffic Engineering Division
2008
Annual Average Daily Traffic Volume Estimates By Section of Route
Hanover Maintenance Area

Route	Length	AADT	QA	4Tire	Bus	Truck				QC	K Factor	QK	Dir Factor	AAWDT	QW	Year
						2Axle	3+Axle	1Trail	2Trail							
Hanover County																
(1091) Taylors Overlook Court	0.17	90	R			From: Cul-de-Sac					NA		NA			08/11/2008
						To: 42-1090 Wedge Stone Dr										
(1092) Smooth Rock Court	0.17	120	R			From: Cul-de-Sac					NA		NA			08/11/2008
						To: 42-1090 Wedge Stone Dr										
(1096) Anderson Mill Way	0.40	210	R			From: 42-1097 Beaver Den Lane					NA		NA			10/27/2008
						To: 42-678 Union Church Rd										
(1097) Beaver Den Lane	0.36	90	R			From: Cul-de-Sac					NA		NA			10/27/2008
						To: 42-1096 Anderson Mill Way										
(1097) Beaver Den Lane	0.45	220	R			From: Cul-de-Sac					NA		NA			10/27/2008
						To: Cul-de-Sac										
(1100) Hanover Green Dr	0.30	1800	R			From: Bus US 360 Mechanicsville Tpke					NA		NA			09/08/2005
						To: 42-1101 Signal Hill Rd										
(1101) Edgeworth Rd	0.09	850	R			From: Bus US 360 Mechanicsville Tpke					NA		NA			09/08/2005
						To: 42-1119 Dogwood Pl										
(1101) Edgeworth Rd	0.07	720	R			From: 42-1119 Dogwood Pl					NA		NA			09/08/2005
						To: 42-1106 Carolyn Lane										
(1101) Edgeworth Rd	0.06	570	R			From: 42-1106 Carolyn Lane					NA		NA			09/08/2005
						To: 42-1105 Grace Lane										
(1101) Edgeworth Rd	0.16	470	R			From: 42-1105 Grace Lane					NA		NA			09/08/2005
						To: 42-1445 Signal Hill Rd										
(1101) Signal Hill Rd	0.08	1000	R			From: 42-1445 Signal Hill Rd					NA		NA			09/08/2005
						To: 42-1109 Strain Ave										
(1101) Signal Hill Rd	0.05	2100	R			From: 42-1109 Strain Ave					NA		NA			09/08/2005
						To: 42-1100 Hanover Green Dr										
(1101) Signal Hill Rd	0.05	2100	R			From: 42-1100 Hanover Green Dr					NA		NA			09/08/2005
						To: 42-1104 Pickett Ave										
(1101) Signal Hill Rd	0.04	2100	R			From: 42-1104 Pickett Ave					NA		NA			09/08/2005
						To: 42-1102 Jackson Ave										
(1101) Signal Hill Rd	0.04	2200	R			From: 42-1102 Jackson Ave					NA		NA			09/08/2005
						To: 42-1103 Luck Ave										
(1101) Signal Hill Rd	0.10	2200	R			From: 42-1103 Luck Ave					NA		NA			09/08/2005
						To: 42-638 Atlee Rd										
(1102) Jackson Avenue	0.09	640	R			From: Bus US 360 Mechanicsville Tpke					NA		NA			09/15/2005
						To: 42-1114 Lee Ave										
(1102) Jackson Avenue	0.18	430	R			From: 42-1114 Lee Ave					NA		NA			09/15/2005
						To: 42-1101 Signal Hill Rd										
(1103) Luck Ave	0.25	250	R			From: 42-1101 Signal Hill Rd					NA		NA			09/15/2005
						To: Dead End										
(1104) Pickett Ave	0.25	220	R			From: 42-1101 Signal Hill Rd					NA		NA			10/17/2005
						To: Dead End										
(1105) Grace Lane	0.04	140	R			From: 42-1101 Edgeworth Rd					NA		NA			10/17/2005
						To: 42-1107 Virginia Manor Dr										
(1105) Grace Lane; Public Lan	0.15	80	R			From: 42-1107 Virginia Manor Dr					NA		NA			10/17/2005
						To: 42-1106 Carolyn Lane										

Virginia Department of Transportation
Traffic Engineering Division
2008
Annual Average Daily Traffic Volume Estimates By Section of Route
Hanover Maintenance Area

Route	Length	AADT	QA	4Tire	Bus	Truck				QC	K Factor	QK	Dir Factor	AAWDT	QW	Year
						2Axle	3+Axle	1Trail	2Trail							
Hanover County																
(1105) Public Lane	0.03	30	R			From: 42-1106 Carolyn Lane					NA			NA		10/17/2005
						To: End State Maintenance										
(1106) Carolyn Lane	0.04	200	R			From: 42-1101 Edgeworth Rd					NA			NA		09/08/2005
						To: 42-1107 Virginia Manor Dr										
(1106) Carolyn Lane	0.08	130	R			From: 42-1105 Grace Lane					NA			NA		09/08/2005
						To: 42-1105 Public Lane										
(1107) Virginia Manor Dr	0.06	80	R			From: 42-1105 Grace Lane					NA			NA		09/08/2005
						To: 42-1106 Carolyn Lane										
(1108) Elm Dr	0.23	880	R			From: Dead End					NA			NA		09/29/2008
						To: 42-1131 Stonewall Pkwy										
(1108) Elm Dr	0.31	5200	R			From: US 360 Mechanicsville Bypass					NA			NA		09/29/2008
						To: Bus US 360 Mechanicsville Tpke										
(1108) Elm Dr	0.08	2500	R			From: 42-910 Connor Rd					NA			NA		09/29/2008
						To: 42-1132 Signal Hill Rd										
(1108) Elm St	0.16	700	R			From: 42-1111 Oak St					NA			NA		09/08/2005
						To: 42-1101 Signal Hill Rd										
(1109) Strain Ave	0.16	1100	R			From: 42-1111 Oak St					NA			NA		08/29/2005
						To: 42-210 Dunfee Lane										
(1109) Strain Ave	0.14	790	R			From: 42-2010 Dunfee Lane					NA			NA		09/29/2008
						To: 42-2011 Sawyer Lane										
(1109) Strain Ave	0.06	810	R			From: 42-2011 Sawyer Lane					NA			NA		09/29/2008
						To: 42-2014 Oatman Court										
(1109) Strain Ave	0.04	710	R			From: 42-2014 Oatman Court					NA			NA		09/29/2008
						To: 42-2015 Hillis Way										
(1109) Strain Ave	0.05	640	R			From: 42-2015 Hillis Way					NA			NA		09/29/2008
						To: 42-2016 Rie Bob Ct										
(1109) Strain Ave	0.02	630	R			From: 42-2016 Rie Bob Ct					NA			NA		09/29/2008
						To: 42-2017 Rie Bob Lane										
(1109) Strain Ave	0.07	620	R			From: 42-2017 Rie Bob Lane					NA			NA		09/29/2008
						To: 42-702 Windsor Dr										
(1110) Roosevelt Ave	0.14	510	R			From: 42-1116 Full View Ave					NA			NA		09/08/2005
						To: 42-1143 York Ave										
(1110) Roosevelt Ave	0.16	270	R			From: 42-1436 Bruce Blvd					NA			NA		09/08/2005
						To: Cul-de-Sac										
(1111) Oak St	0.04	30	R			From: Dead End					NA			NA		09/08/2005
						To: 42-1108 Elm St										
(1111) Oak St	0.10	720	R			From: 42-1132 Ford Ave					NA			NA		09/08/2005
						To: 42-1113 Barnette Ave										
(1111) Oak St	0.09	670	R			From: 42-1113 Barnette Ave					NA			NA		09/08/2005

Virginia Department of Transportation
Traffic Engineering Division
2008
Annual Average Daily Traffic Volume Estimates By Section of Route
Hanover Maintenance Area

Route	Length	AADT	QA	4Tire	Bus	Truck				QC	K Factor	QK	Dir Factor	AAWDT	QW	Year
						2Axle	3+Axle	1Trail	2Trail							
Hanover County																
(1111) Oak St	0.09	520	R				42-1113 Barnette Ave					NA		NA		09/08/2005
(1111) Oak St	0.09	560	R				42-1112 Edgeworth Ave					NA		NA		09/08/2005
(1112) Edgeworth Ave	0.16	330	R				42-1109 Strain Ave					NA		NA		09/08/2005
(1112) Edgeworth Ave	0.16	120	R				42-1101; 42-1445 Signal Hill Rd					NA		NA		09/08/2005
(1113) Barnette Ave	0.16	240	R				42-1111 Oak St					NA		NA		06/19/2002
(1113) Barnette Ave	0.14	1100	R				42-1132 Ford Ave					NA		NA		09/08/2005
(1113) Barnette Ave	0.20	1100	R				42-2010 Dunfee Lane					NA		NA		09/08/2005
(1113) Barnette Ave	0.09	1200	R				42-1445 Signal Hill Rd					NA		NA		09/08/2005
(1113) Barnette Ave	0.08	440	R				42-1138 Hillview Dr					NA		NA		09/08/2005
(1113) Barnette Ave	0.12	330	R				42-702 Ellerson Dr; Windsor Dr					NA		NA		09/08/2005
(1113) Barnette Ave	0.07	320	R				42-1431 Burr Dr					NA		NA		09/29/2008
(1114) Lee Ave	0.11	370	R				42-1432 Addie Dr					NA		NA		09/08/2005
(1114) Lee Ave	0.09	660	R				42-1476 Tangle Ridge Dr					NA		NA		09/08/2005
(1115) Davis Ave	0.10	690	R				42-1102 Jackson Ave					NA		NA		09/08/2005
(1116) Full View Ave	0.02	720	R				42-638 Atlee Rd					NA		NA		09/08/2005
(1116) Full View Ave	0.15	210	R				42-640 Shady Grove Rd					NA		NA		09/08/2005
(1116) Full View Ave	0.35	320	R				42-638 Atlee Rd					NA		NA		09/08/2005
(1117) Sandy Lane	0.27	170	R				42-640 Shady Grove Rd					NA		NA		09/08/2005
(1117) Sandy Lane	0.07	120	R				42-1110 Roosevelt Ave					NA		NA		09/08/2005
(1117) Sandy Lane	0.08	20	R				42-1143 York Ave					NA		NA		09/08/2005
(1117) Sandy Lane	0.17	150	R				Dead End					NA		NA		09/08/2005
(1118) Woody Lane	0.10	70	R				42-1151 Hunterbrook Dr					NA		NA		08/09/2005
							42-1149 Croftwood Dr					NA		NA		09/08/2005
							42-1152 Sandy Circle					NA		NA		09/08/2005
							42-642 S, Bell Creek Rd					NA		NA		09/08/2005
							42-642 N, Bell Creek Rd					NA		NA		09/08/2005
							Dead End					NA		NA		09/08/2005
							Dead End					NA		NA		09/08/2005
							42-1117 Sandy Lane					NA		NA		08/09/2005

Virginia Department of Transportation
Traffic Engineering Division
2008
Annual Average Daily Traffic Volume Estimates By Section of Route
Hanover Maintenance Area

Route	Length	AADT	QA	4Tire	Bus	-----Truck-----				QC	K Factor	QK	Dir Factor	AAWDT	QW	Year
						2Axle	3+Axle	1Trail	2Trail							
Hanover County																
(1119) Dogwood Pl	0.04	46	R			From: 42-1101 Edgeworth Rd					NA			NA		08/09/2005
						To: End State Maintenance										
(1120) Meadow Dr	0.08	90	R			From: Dead End					NA			NA		08/09/2005
(1120) Meadow Dr	0.19	170	R			From: 42-1133 S, Wynbrook Lane					NA			NA		08/02/2005
(1120) Meadow Dr	0.15	560	R			From: US 360 E, Mechanicsville Tpke					NA			NA		08/02/2005
(1120) Meadow Dr	0.19	380	R			From: 42-1123 Cherry Lane					NA			NA		08/02/2005
(1120) Meadow Dr	0.13	260	R			From: 42-1124 Peachtree Rd					NA			NA		08/02/2005
(1120) Meadow Dr	0.10	180	R			From: 42-1121 Kenmore Dr					NA			NA		08/02/2005
(1120) Colony Dr	0.33	370	R			From: 42-1133 N, Wynbrook Lane					NA			NA		08/02/2005
(1120) Colony Dr	0.07	280	R			From: 42-1134 Woodberry Dr					NA			NA		08/02/2005
(1120) Colony Dr	0.07	320	R			From: 42-1136 Colony Circle					NA			NA		08/02/2005
(1120) Colony Dr	0.05	340	R			From: 42-1137 Hickory Lane					NA			NA		08/02/2005
(1120) Colony Dr	0.13	950	R			From: US 360 W, Mechanicsville Tpke					NA			NA		08/02/2005
(1120) Colony Dr	0.05	180	R			From: 42-1149 Birch Lane					NA			NA		08/02/2005
(1121) Kenmore Dr	0.19	70	R			From: 42-1133 Wynbrook Lane					NA			NA		08/02/2005
(1121) Kenmore Dr	0.14	140	R			From: US 360 Mechanicsville Tpke					NA			NA		08/02/2005
(1121) Kenmore Dr	0.29	90	R			From: 42-1123 Cherry Lane					NA			NA		08/02/2005
(1121) Kenmore Dr	0.05	50	R			From: 42-1120 Meadow Dr					NA			NA		08/02/2005
(1122) Willow Ave	0.19	350	R			From: 42-1123 Cherry Lane					NA			NA		08/02/2005
(1122) Willow Ave	0.13	280	R			From: 42-1124 Peachtree Rd					NA			NA		08/02/2005
(1122) Willow Ave	0.04	60	R			From: 42-1198 Lilac Lane					NA			NA		08/02/2005
(1123) Cherry Lane	0.07	760	R			From: 42-1133 Wynbrook Lane					NA			NA		08/02/2005
(1123) Cherry Lane	0.06	590	R			From: 42-1121 Kenmore Dr					NA			NA		08/02/2005
(1123) Cherry Lane	0.06	400	R			From: 42-1120 Meadow Dr					NA			NA		08/02/2005
(1123) Cherry Lane	0.03	30	R			From: 42-1122 Willow Ave					NA			NA		08/02/2005
						To: Dead End										

Virginia Department of Transportation
Traffic Engineering Division
2008
Annual Average Daily Traffic Volume Estimates By Section of Route
Hanover Maintenance Area

Route	Length	AADT	QA	4Tire	Bus	Truck				QC	K Factor	QK	Dir Factor	AAWDT	QW	Year
						2Axle	3+Axle	1Trail	2Trail							
Hanover County																
(1124) Peachtree Rd	0.06	90	R				From: 42-1120 Meadow Dr					NA		NA		08/02/2005
(1124) Peachtree Rd	0.06	70	R				To: 42-1122 Willow Ave					NA		NA		07/30/2002
							From: Cul-de-Sac									
(1125) Seven Spring Rd	0.20	140	R				From: 42-1126 David Ave					NA		NA		08/09/2005
							To: Dead End									
(1126) AMF Dr	0.10	1900	N				From: 42-642 Bell Creek Rd					NA		NA		08/09/2005
(1126) AMF Dr	1.45	1900	R				From: 42-1125 Seven Springs Rd					NA		NA		08/09/2005
							To: 42-627 Pole Green Rd									
(1127) Rose Hill Dr	0.50	220	R				From: 42-638 Atlee Rd					NA		NA		08/29/2005
							To: Cul-de-Sac									
(1128) Ambrose Rd	0.12	80	R				From: 42-1131 Stonewall Dr					NA		NA		09/01/2005
(1128) Ambrose Rd	0.02	380	R				From: 42-1130 Early Dr					NA		NA		09/01/2005
(1128) Mechanicsville Park and	0.05	460	R				From: Dead End; Gap					NA		NA		09/01/2005
							To: Bus US 360 Mechanicsville Tpke									
(1129) Sunset Dr	0.16	120	R				From: Cul-de-Sac					NA		NA		09/01/2005
(1129) Sunset Dr	0.28	270	R				From: 42-1500 Sunset Court					NA		NA		09/01/2005
							To: Harbor Hill Dr									
(1129) Harbor Hill Dr	0.26	1700	R				From: Sunset Dr					NA		NA		09/01/2005
(1129) Harbor Hill Dr	0.21	3200	R				From: 42-1438 Old Cold Harbor Rd					NA		NA		09/01/2005
							To: SR 156 Cold Harbor Rd									
(1130) East Blvd	0.22	260	R				From: 42-1442 Matroka Rd					NA		NA		09/01/2005
(1130) East Blvd	0.08	340	R				From: 42-1441 Aquarius Dr					NA		NA		09/01/2005
(1130) East Blvd	0.09	260	R				From: SR 156 Cold Harbor Rd					NA		NA		09/01/2005
(1130) East Blvd	0.06	150	R				From: 42-1163 Stuart Dr					NA		NA		09/01/2005
(1130) East Blvd	0.15	100	R				From: 42-1162 Park Dr					NA		NA		09/01/2005
(1130) General Dr	0.15	130	R				From: 42-1160 E, West Blvd					NA		NA		09/01/2005
(1130) General Dr	0.06	110	R				From: 42-1160 W, Ewell Rd; Grant Dr					NA		NA		09/01/2005
(1130) Early Dr	0.18	110	R				From: 42-1131 Stonewall Dr					NA		NA		09/01/2005
							To: 42-1128 Ambrose Rd									
(1131) Stonewall Pkwy	0.25	3800	R				From: 42-1108 Elm Dr					NA		NA		09/24/2008
							To: 42-1451 Jennifer Lane									

Virginia Department of Transportation
Traffic Engineering Division
2008
Annual Average Daily Traffic Volume Estimates By Section of Route
Hanover Maintenance Area

Route	Length	AADT	QA	4Tire	Bus	Truck				QC	K Factor	QK	Dir Factor	AAWDT	QW	Year
						2Axle	3+Axle	1Trail	2Trail							
Hanover County																
(1131) Stonewall Pkwy	0.22	5700	R				From: 42-1451 Jennifer Lane					NA		NA		09/01/2005
(1131) Stonewall Dr	0.10	390	R				To: SR 156 Cold Harbor Rd					NA		NA		09/01/2005
(1131) Stonewall Dr	0.13	240	R				From: 42-1128 Ambrose Rd					NA		NA		09/01/2005
							To: 42-1130 General Dr									
(1132) Signal Hill Rd	0.07	90	R				From: 42-1108 Elm Dr					NA		NA		09/24/2008
(1132) Ford Ave	0.13	90	R				To: 42-1445 Ford Ave					NA		NA		09/08/2005
							From: 42-1445 Signal Hill Rd									
(1132) Ford Ave	0.10	70	R				To: 42-1111 Oak St; Gap					NA		NA		09/08/2005
							From: Dead End; Gap									
(1132) Ford Ave	0.26	230	R				To: 42-1113 Barnette Ave					NA		NA		09/08/2005
							From: 42-702 Windsor Dr									
(1133) Wynbrook Lane	0.06	180	R				To: 42-1120 Meadow Dr					NA		NA		08/02/2005
(1133) Wynbrook Lane	0.14	280	R				From: 42-1121 Kenmore Dr					NA		NA		08/02/2005
(1133) Wynbrook Lane	0.12	820	R				To: 42-1120 Colony Dr					NA		NA		08/02/2005
(1133) Wynbrook Lane	0.14	1300	R				From: US 360 Mechanicsville Tpke					NA		NA		08/02/2005
(1133) Wynbrook Lane	0.06	430	R				To: 42-1123 Cherry Lane					NA		NA		08/02/2005
(1133) Wynbrook Lane	0.23	360	R				From: 42-1134 Woodberry Dr					NA		NA		08/02/2005
							To: 42-1120 Colony Dr									
(1134) Woodberry Dr	0.03	10	R				From: Dead End					NA		NA		08/02/2005
(1134) Woodberry Dr	0.07	170	R				To: 42-1135 Hunter Dr					NA		NA		08/02/2005
(1134) Woodberry Dr	0.07	250	R				From: 42-1120 Colony Dr					NA		NA		08/02/2005
							To: 42-1133 Wynbrook Lane									
(1135) Hunter Dr	0.15	140	R				From: 42-1134 Woodberry Dr					NA		NA		08/02/2005
							To: Dead End									
(1136) Colony Circle	0.04	60	R				From: Dead End					NA		NA		08/02/2005
							To: 42-1120 Colony Dr									
(1137) Hickory Lane	0.06	47	R				From: Dead End					NA		NA		08/02/2005
							To: 42-1120 Colony Dr									
(1138) Hillview Dr	0.10	40	R				From: Dead End					NA		NA		09/15/2005
(1138) Hillview Dr	0.53	270	R				To: 42-1139 S, Princess Ann Dr					NA		NA		09/15/2005
(1138) Hillview Dr	0.08	780	R				From: 42-1139 N, Princess Ann Dr					NA		NA		09/15/2005
							To: 42-1113 Barnette Ave									

Virginia Department of Transportation
Traffic Engineering Division
2008
Annual Average Daily Traffic Volume Estimates By Section of Route
Hanover Maintenance Area

Route	Length	AADT	QA	4Tire	Bus	-----Truck-----				QC	K Factor	QK	Dir Factor	AAWDT	QW	Year
						2Axle	3+Axle	1Trail	2Trail							
Hanover County																
(1139) Princess Ann Dr	0.06	60	R			From: 42-1138 S, Hillview Dr					NA			NA		09/15/2005
(1139) Princess Ann Dr	0.10	100	R			To: 42-1141 S, Clark Circle					NA			NA		09/15/2005
(1139) Princess Ann Dr	0.19	310	R			From: 42-1140 Azalea Place					NA			NA		09/15/2005
(1139) Princess Ann Dr	0.08	540	R			To: 42-1141 N, Clark Circle					NA			NA		09/15/2005
						From: 42-1138 N, Hillview Dr										
(1140) Azalea Place	0.04	50	R			To: Dead End					NA			NA		08/13/2005
(1141) Clark Circle	0.32	240	R			From: 42-1139 Princess Ann Dr					NA			NA		09/15/2005
						To: 42-1139 Princess Ann Dr										
(1142) Arnoka Dr	0.04	50	R			From: Cul-de-Sac					NA			NA		09/24/2008
(1142) Arnoka Dr	0.08	120	R			To: 42-1439 Delkin Court					NA			NA		09/24/2008
(1142) Arnoka Dr	0.16	320	R			From: 42-1435 Delkin Circle					NA			NA		09/08/2005
(1142) Arnoka Dr	0.23	240	R			To: 42-640 Shady Grove Rd					NA			NA		09/08/2005
						From: 42-1147 Deborah Dr										
(1143) York Ave	0.05	340	R			To: 42-638 Atlee Rd					NA			NA		09/08/2005
(1143) York Ave	0.03	160	R			From: 42-1116 Full View Ave					NA			NA		09/08/2005
(1143) York Ave	0.07	80	R			To: 42-1436 Bruce Blvd					NA			NA		09/08/2005
						From: 42-1110 Roosevelt Ave										
(1144) Crump Dr	0.03	260	R			To: Dead End					NA			NA		09/15/2008
(1144) Crump Dr	0.05	20	R			From: 42-1582 Coberly Court					NA			NA		09/15/2008
(1144) Crump Dr	0.03	280	R			To: 0.05 ME 42-1582					NA			NA		09/29/2005
(1144) Crump Dr	0.07	210	R			From: 42-1145 Elliott Dr					NA			NA		09/29/2005
(1144) Crump Dr	0.21	370	R			To: 42-770 Vaughan Dr					NA			NA		09/29/2005
						From: 42-1075 Compass Point Lane										
(1145) Elliott Dr	0.27	420	R			To: US 360 Mechanicsville Tpke					NA			NA		09/29/2005
(1145) Elliott Dr	0.21	40	R			From: 42-1144 Crump Dr					NA			NA		09/29/2005
						To: 42-770 Vaughan Dr										
(1146) Ridgeview Rd	0.04	620	R			From: 42-640 Shady Grove Rd					NA			NA		09/08/2005
(1146) Ridgeview Rd	0.06	420	R			To: 42-1175 Kenbeck Circle					NA			NA		09/08/2005
(1146) Ridgeview Rd	0.13	210	R			From: 42-1147 W, Deborah Dr					NA			NA		09/08/2005
						To: 42-1147 E, Deborah Dr										

Virginia Department of Transportation
Traffic Engineering Division
2008
Annual Average Daily Traffic Volume Estimates By Section of Route
Hanover Maintenance Area

Route	Length	AADT	QA	4Tire	Bus	-----Truck-----				QC	K Factor	QK	Dir Factor	AAWDT	QW	Year
						2Axle	3+Axle	1Trail	2Trail							
Hanover County																
(1147) Deborah Dr	0.20	70	R									NA		NA		09/08/2005
(1147) Deborah Dr	0.04	90	R									NA		NA		09/08/2005
(1147) Deborah Dr	0.13	130	R									NA		NA		09/08/2005
(1148) Amesbury Circle	0.04	60	R									NA		NA		09/08/2005
(1149) Croftwood Dr	0.09	360	R									NA		NA		08/08/2005
(1149) Croftwood Dr	0.06	600	R									NA		NA		08/08/2005
(1149) Birch Lane	0.07	600	N									NA		NA		08/08/2005
(1150) Hunterbrook Circle	0.09	100	R									NA		NA		08/08/2005
(1151) Hunterbrook Dr	0.03	20	R									NA		NA		08/08/2005
(1151) Hunterbrook Dr	0.09	130	R									NA		NA		08/08/2005
(1151) Hunterbrook Dr	0.12	240	R									NA		NA		08/08/2005
(1152) Sandy Circle	0.05	60	R									NA		NA		08/08/2005
(1153) Brandy Creek Dr	0.05	40	R									NA		NA		08/03/2005
(1153) Brandy Creek Dr	0.08	750	R									NA		NA		08/03/2005
(1153) Brandy Creek Dr	0.09	780	R									NA		NA		08/03/2005
(1153) Brandy Creek Dr	0.09	810	R									NA		NA		08/03/2005
(1153) Brandy Creek Dr	0.07	920	R									NA		NA		08/03/2005
(1153) Brandy Creek Dr	0.10	120	R									NA		NA		08/03/2005
(1153) Brandy Creek Dr	0.22	1300	R									NA		NA		08/03/2005
(1154) Robin Way	0.09	80	R									NA		NA		08/04/2005
(1154) Robin Way	0.09	130	R									NA		NA		08/04/2005
(1155) Walnut Grove Dr	0.07	2200	R									NA		NA		08/04/2005

Virginia Department of Transportation
Traffic Engineering Division
2008
Annual Average Daily Traffic Volume Estimates By Section of Route
Hanover Maintenance Area

Route	Length	AADT	QA	4Tire	Bus	Truck				QC	K Factor	QK	Dir Factor	AAWDT	QW	Year	
						2Axle	3+Axle	1Trail	2Trail								
Hanover County																	
(1155) Walnut Grove Dr	0.13	2400	F	98%	0%	1%	0%	0%	0%	C	0.128	F	0.679	2400	F	2008	
						From: 42-1181 Peach Orchard Lane											
						To: 42-1293 Cornfield Court											
(1155) Walnut Grove Dr	0.14	1900	R								NA			NA		08/04/2005	
						From: 42-1180 Cornfield Lane											
(1155) Walnut Grove Dr	0.14	1800	R								NA			NA		08/04/2005	
						From: 42-1178 Sunnyhill Dr											
(1155) Walnut Grove Dr	0.05	1800	R								NA			NA		08/04/2005	
						From: 42-1195 Lark Circle											
(1155) Walnut Grove Dr	0.08	1800	R								NA			NA		08/04/2005	
						From: 42-1194 Lark Court											
(1155) Walnut Grove Dr	0.04	1800	R								NA			NA		08/04/2005	
						From: 42-1168 Harvest Lane											
(1155) Walnut Grove Dr	0.07	1800	R								NA			NA		08/04/2005	
						From: 42-643 Lee Davis Rd											
(1155) Walnut Grove Dr	0.11	630	R								NA			NA		08/04/2005	
						From: 42-1158 Wren Way											
(1155) Walnut Grove Dr	0.09	540	R								NA			NA		08/04/2005	
						From: 42-1153 Brandy Creek Dr											
(1155) Walnut Grove Dr	0.21	220	R								NA			NA		08/04/2005	
						To: Dead End											
						From: 42-643 Lee Davis Rd											
(1156) Cardinal Way	0.20	180	R								NA			NA		08/04/2005	
						To: 42-1153 Brandy Creek Dr											
						From: 42-1166 Mallard Way											
(1157) Thrasher Way	0.15	110	R								NA			NA		08/04/2005	
						To: 42-1183 Thrasher Court											
(1157) Thrasher Way	0.06	130	R								NA			NA		08/04/2005	
						From: 42-1182 Bluebird Way											
(1157) Thrasher Way	0.07	200	R								NA			NA		08/04/2005	
						From: 42-1153 Brandy Creek Dr											
(1157) Quail Way	0.05	40	R								NA			NA		08/04/2005	
						To: Dead End											
						From: 42-1155 Lark Way											
(1158) Wren Way	0.10	90	R								NA			NA		08/04/2005	
						To: 42-1154 Robin Way											
						From: Bus US 360 Mechanicsville Tpke											
(1159) Access Rd	0.23	20	R								NA			NA		09/08/2005	
						To: Dead End											
						From: SR 156 Cold Harbor Rd											
(1160) Grant Dr	0.09	530	R								NA			NA		09/01/2005	
						To: 42-1163 Stuart Dr											
(1160) Grant Dr	0.06	370	R								NA			NA		09/01/2005	
						From: 42-1162 W. Park Dr											
(1160) Grant Dr	0.07	250	R								NA			NA		09/01/2005	
						From: 42-1130 W. General Dr											
(1160) Ewell Rd	0.15	90	R								NA			NA		09/01/2005	
						From: 42-1161 Ewell Circle											
(1160) Ewell Rd	0.04	49	N								NA			NA		09/01/2005	
						From: West Blvd											
						To: Ewell Rd											
(1160) West Blvd	0.07	49	R								NA			NA		09/01/2005	
						From: 42-1130 E. General Dr											

Virginia Department of Transportation
 Traffic Engineering Division
 2008
 Annual Average Daily Traffic Volume Estimates By Section of Route
 Hanover Maintenance Area

Route	Length	AADT	QA	4Tire	Bus	-----Truck-----				QC	K Factor	QK	Dir Factor	AAWDT	QW	Year
						2Axle	3+Axle	1Trail	2Trail							
Hanover County																
(1160) West Blvd	0.07	70	R				From: 42-1130 E, East Blvd							NA		09/01/2005
							To: 42-1162 E, Park Dr									
(1161) Ewell Circle	0.06	60	R				From: 42-1160 Ewell Rd							NA		09/01/2005
							To: Dead End									
(1162) Park Dr	0.15	110	R				From: 42-1160 W, Grant Dr							NA		09/01/2005
(1162) Park Dr	0.09	80	R				From: 42-1160 E, West Blvd							NA		09/01/2005
							To: 42-1130 East Blvd									
(1163) Stuart Dr	0.24	170	R				From: 42-1160 Grant Dr							NA		09/01/2005
							To: 42-1130 East Blvd									
(1164) Alpen Lane	0.12	110	R				From: 42-642 S, Bell Creek Rd							NA		08/09/2005
							To: Lynmar Lane									
(1164) Lynmar Lane	0.21	280	R				From: Alpen Lane							NA		09/15/2008
							To: 42-642 N, Bell Creek Rd									
(1165) Thrush Way	0.07	270	R				From: 42-1168 Harvest Lane							NA		08/22/2005
							To: 42-643 Lee Davis Rd									
(1165) Thrush Way	0.09	160	R				From: 42-643 Lee Davis Rd							NA		08/22/2005
							To: 42-1167 Jay Way									
(1165) Thrush Way	0.09	110	R				From: 42-1167 Jay Way							NA		08/22/2005
							To: 42-1153 Brandy Creek Dr									
(1166) Mallard Way	0.02	590	R				From: 42-643 Lee Davis Rd							NA		08/04/2005
							To: 42-1167 Jay Way									
(1166) Mallard Way	0.09	470	R				From: 42-1167 Jay Way							NA		08/04/2005
							To: 42-1153 Brandy Creek Dr									
(1166) Mallard Way	0.08	360	R				From: 42-1153 Brandy Creek Dr							NA		08/04/2005
							To: 42-1182 Bluebird Way									
(1166) Mallard Way	0.10	190	R				From: 42-1182 Bluebird Way							NA		08/04/2005
							To: 42-1157 Thrasher Way									
(1166) Mallard Way	0.03	5	R				From: 42-1157 Thrasher Way							NA		08/04/2005
							To: Dead End									
(1167) Jay Way	0.15	90	R				From: 42-1166 Dove Way							NA		08/04/2005
							To: 42-1165 Thrush Way									
(1168) Harvest Lane	0.10	140	R				From: 42-1180 Cornfield Lane							NA		08/22/2005
							To: 42-1178 Sunnyhill Dr									
(1168) Harvest Lane	0.06	240	R				From: 42-1178 Sunnyhill Dr							NA		10/27/2008
							To: 42-1165 Thrush Way									
(1168) Harvest Lane	0.03	120	R				From: 42-1165 Thrush Way							NA		08/22/2005
							To: 42-1177 Haystack Dr									
(1168) Harvest Lane	0.08	220	R				From: 42-1177 Haystack Dr							NA		08/22/2005
							To: 42-1155 Walnut Grove Dr									
(1169) Fondale Rd	0.15	210	R				From: 42-1174 Mayetta Dr							NA		08/09/2005
							To: 42-1171 Fairview Dr									

Virginia Department of Transportation
 Traffic Engineering Division
 2008
 Annual Average Daily Traffic Volume Estimates By Section of Route
 Hanover Maintenance Area

Route	Length	AADT	QA	4Tire	Bus	Truck				QC	K Factor	QK	Dir Factor	AAWDT	QW	Year
						2Axle	3+Axle	1Trail	2Trail							
Hanover County																
(1170) Meadowgate Dr	0.08	1200	R			From: 42-642 Bell Creek Rd					NA			NA		09/15/2008
						To: 42-1171 Fairview Dr; Cardway Lane										
(1171) Caraway Lane	0.07	620	R			From: 42-1287 Pegway Lane					NA			NA		08/09/2005
						To: 42-1173 Bellspring Dr										
(1171) Caraway Lane	0.04	780	R			From: 42-1170 Meadowgate Dr					NA			NA		08/09/2005
						To: 42-1169 Fondale Rd										
(1171) Fairview Dr	0.17	890	R			From: 42-1170 Meadowgate Dr					NA			NA		08/09/2005
						To: 42-1169 Fondale Rd										
(1171) Fairview Dr	0.10	780	R			From: 42-1172 Greenview Rd					NA			NA		08/09/2005
						To: 42-1174 Mayetta Dr										
(1172) Greenview Rd	0.16	170	R			From: 42-1174 Mayetta Dr					NA			NA		08/09/2005
						To: 42-1171 Fairview Dr										
(1172) Greenview Rd	0.07	40	R			From: 42-1171 Fairview Dr					NA			NA		08/09/2005
						To: 42-1173 Bellspring Dr										
(1172) Greenview Rd	0.07	80	R			From: 42-1173 Bellspring Dr					NA			NA		08/09/2005
						To: 42-1287 Pegway Lane										
(1173) Bellspring Dr	0.24	270	R			From: 42-1171 Cardway Lane					NA			NA		08/09/2005
						To: 42-1172 Greenview Rd										
(1173) Bellspring Dr	0.06	250	R			From: 42-1172 Greenview Rd					NA			NA		08/09/2005
						To: 42-1285 Mintawood Lane										
(1173) Bellspring Dr	0.09	120	R			From: 42-1285 Mintawood Lane					NA			NA		08/09/2005
						To: Cul-de-Sac										
(1174) Mayetta Dr	0.10	70	R			From: Cul-de-Sac					NA			NA		08/09/2005
						To: 42-1169 Fondale Rd										
(1174) Mayetta Dr	0.09	230	R			From: 42-1169 Fondale Rd					NA			NA		08/09/2005
						To: 42-1172 Greenview Rd										
(1174) Mayetta Dr	0.09	140	R			From: 42-1172 Greenview Rd					NA			NA		08/09/2005
						To: 42-1285 Mintawood Lane										
(1174) Mayetta Dr	0.05	20	R			From: 42-1285 Mintawood Lane					NA			NA		08/09/2005
						To: Cul-de-Sac										
(1175) Kenbeck Circle	0.06	80	R			From: 42-1146 Ridgeview Rd					NA			NA		09/08/2005
						To: Dead End										
(1176) Kelley Dr	0.15	30	R			From: 42-640 Shady Grove Rd					NA			NA		10/03/2005
						To: 42-640 Shady Grove Rd										
(1177) Haystack Dr	0.10	80	R			From: Cul-de-Sac					NA			NA		08/22/2005
						To: 42-1168 Harvest Lane										
(1178) Sunnyhill Dr	0.21	170	R			From: Dead End					NA			NA		08/04/2005
						To: 42-1292 Lauralee Circle										
(1178) Sunnyhill Dr	0.15	330	R			From: 42-1292 Lauralee Circle					NA			NA		08/04/2005
						To: 42-1155 Walnut Grove Dr										
(1178) Sunnyhill Dr	0.06	200	R			From: 42-1155 Walnut Grove Dr					NA			NA		08/04/2005
						To: 42-1179 Silo Lane										
(1178) Sunnyhill Dr	0.20	90	R			From: 42-1179 Silo Lane					NA			NA		08/04/2005
						To: 42-1168 Harvest Lane										

Virginia Department of Transportation
 Traffic Engineering Division
 2008
 Annual Average Daily Traffic Volume Estimates By Section of Route
 Hanover Maintenance Area

Route	Length	AADT	QA	4Tire	Bus	-----Truck-----				QC	K Factor	QK	Dir Factor	AAWDT	QW	Year
						2Axle	3+Axle	1Trail	2Trail							
Hanover County																
(1179) Silo Lane	0.04	40	R											NA	NA	08/04/2005
(1180) Cornfield Lane	0.14	160	R											NA	NA	08/08/2005
(1180) Cornfield Lane	0.09	340	R											NA	NA	08/08/2005
(1180) Cornfield Lane	0.09	280	R											NA	NA	08/08/2005
(1180) Cornfield Lane	0.09	210	R											NA	NA	08/08/2005
(1180) Cornfield Lane	0.07	280	R											NA	NA	08/08/2005
(1180) Cornfield Lane	0.03	80	R											NA	NA	08/08/2005
(1181) Peach Orchard Lane	0.27	680	R											NA	NA	08/08/2005
(1181) Peach Orchard Lane	0.32	120	R											NA	NA	08/08/2005
(1181) Peach Orchard Lane	0.11	90	R											NA	NA	08/08/2005
(1182) Bluebird Way	0.12	480	R											NA	NA	08/04/2005
(1182) Bluebird Way	0.16	80	R											NA	NA	08/04/2005
(1182) Bluebird Way	0.04	20	R											NA	NA	08/04/2005
(1183) Thrasher Court	0.04	40	R											NA	NA	08/04/2005
(1184) Woodbridge Rd	0.13	1700	R											NA	NA	08/03/2005
(1184) Woodbridge Rd	0.24	1600	R											NA	NA	08/03/2005
(1184) Woodbridge Rd	0.10	1400	R											NA	NA	08/03/2005
(1184) Woodbridge Rd	0.14	1200	R											NA	NA	08/03/2005
(1184) Woodbridge Rd	0.06	1000	R											NA	NA	08/03/2005
(1184) Woodbridge Rd	0.17	790	R											NA	NA	08/03/2005
(1184) Woodbridge Rd	0.03	40	R											NA	NA	08/03/2005
(1185) Dunwoody Rd	0.27	180	R											NA	NA	08/03/2005
(1186) Ridge Lane	0.06	90	R											NA	NA	08/03/2005

Virginia Department of Transportation
Traffic Engineering Division
2008
Annual Average Daily Traffic Volume Estimates By Section of Route
Hanover Maintenance Area

Route	Length	AADT	QA	4Tire	Bus	Truck				QC	K Factor	QK	Dir Factor	AAWDT	QW	Year
						2Axle	3+Axle	1Trail	2Trail							
Hanover County																
(1186) Ridge Lane	0.04	8	R				42-1185 Dunwoody Rd				NA			NA		08/03/2005
							Dead End									
(1187) Sussex Rd	0.46	300	R				Cul-de-Sac				NA			NA		08/03/2005
							42-1184 Woodbridge Rd									
(1188) Lakeway Dr	0.09	120	R				Dead End				NA			NA		09/15/2008
							42-1670 Tiffany Lane				NA			NA		09/15/2008
(1188) Lakeway Dr	0.02	200	R				0.02 MN 42-1670				NA			NA		08/03/2005
							42-1184 Woodbridge Rd				NA			NA		08/03/2005
(1188) Lakeway Dr	0.07	230	R				42-1190 Surrey Court				NA			NA		08/03/2005
							42-1189 Essex Circle				NA			NA		08/03/2005
(1188) Lakeway Dr	0.07	130	R				42-1192 Foxrock Lane				NA			NA		08/03/2005
							Dead End									
(1189) Essex Circle	0.04	60	R				Cul-de-Sac				NA			NA		08/03/2005
							42-1188 Lakeway Dr									
(1190) Surrey Court	0.09	80	R				42-1188 Lakeway Dr				NA			NA		08/03/2005
							Cul-de-Sac									
(1191) Wedgewood Rd	0.08	100	R				Cul-de-Sac				NA			NA		09/15/2008
							42-1670 Tiffany Lane				NA			NA		09/15/2008
(1191) Wedgewood Rd	0.05	180	R				42-1671 J David Lane				NA			NA		09/15/2008
							0.03 ME 42-1671				NA			NA		08/03/2005
(1191) Wedgewood Rd	0.06	950	R				42-1184 Woodbridge Rd				NA			NA		08/03/2005
							42-1184 Woodbridge Rd				NA			NA		08/03/2005
(1192) Foxrock Lane	0.18	180	R				42-1188 Lakeway Dr				NA			NA		08/03/2005
							SR 156 Cold Harbor Rd				NA			NA		08/08/2005
(1193) Cold Cove	0.08	80	R				Dead End				NA			NA		08/08/2005
							42-1155 Walnut Grove Dr				NA			NA		08/04/2005
(1194) Lark Court	0.05	46	R				Cul-de-Sac				NA			NA		08/04/2005
							42-1155 Walnut Grove Dr				NA			NA		08/04/2005
(1195) Lark Circle	0.06	50	R				Cul-de-Sac				NA			NA		08/04/2005
							Dead End				NA			NA		09/29/2005
(1196) Lexington Dr	0.04	49	R				42-1199 Bunker Hill Dr				NA			NA		09/29/2005
							42-1197 Saratoga Dr				NA			NA		09/29/2005

Virginia Department of Transportation
 Traffic Engineering Division
 2008
 Annual Average Daily Traffic Volume Estimates By Section of Route
 Hanover Maintenance Area

Route	Length	AADT	QA	4Tire	Bus	-----Truck-----				QC	K Factor	QK	Dir Factor	AAWDT	QW	Year
						2Axle	3+Axle	1Trail	2Trail							
Hanover County																
(1196) Lexington Dr	0.24	150	R			From: 42-1197 Saratoga Dr					NA			NA		09/29/2005
						To: US 360 Mechanicsville Tpke										
(1197) Saratoga Dr	0.03	10	R			From: Dead End					NA			NA		09/29/2005
(1197) Saratoga Dr	0.03	6	R			From: 42-1196 Lexington Dr					NA			NA		09/29/2005
						To: Dead End										
(1198) Lilac Lane	0.02	50	R			From: 42-1122 Willow Ave					NA			NA		08/02/2005
(1198) Lilac Lane	0.04	60	R			From: 0.02 ME 42-1122					NA			NA		07/30/2002
						To: Cul-de-Sac										
(1199) Bunker Hill Dr	0.03	10	R			From: Dead End					NA			NA		09/29/2005
(1199) Bunker Hill Dr	0.02	7	R			From: 42-1196 Lexington Dr					NA			NA		09/29/2005
						To: Dead End										
(1200) Old Richfood Rd	0.27	860	R			From: Dead End					NA			NA		10/17/2005
(1200) Old Richfood Rd	0.30	990	R			From: 42-1250 Richfood Rd					NA			NA		10/17/2005
						To: Dead End										
(1201) Old Oaklawn Dr	0.16	890	R			From: 42-640 Shady Grove Rd					NA			NA		10/20/2008
						To: 42-606 Studley Rd										
(1202) Laurel Grove Rd	0.14	1100	R			From: 42-640 Shady Grove Rd					NA			NA		09/15/2005
(1202) Laurel Grove Rd	0.31	670	R			From: 42-1204 Cedar Lane					NA			NA		09/15/2005
(1202) Laurel Grove Rd	0.36	430	R			From: 42-1203 Winston Dr					NA			NA		10/20/2008
(1202) Laurel Grove Rd	0.07	49	R			From: 42-1380 Powhickery Dr					NA			NA		10/20/2008
						To: Cul-de-Sac										
(1203) Winston Dr	0.07	60	R			From: 42-1202 Laurel Grove Rd					NA			NA		09/15/2005
(1203) Winston Dr	0.06	80	R			From: 42-1205 Brentwood Dr					NA			NA		09/15/2005
						To: 42-1204 Cedar Lane										
(1204) Cedar Lane	0.06	270	R			From: 42-1202 Laurel Grove Rd					NA			NA		09/15/2005
(1204) Cedar Lane	0.29	190	R			From: 42-1205 Brentwood Dr					NA			NA		09/15/2005
						To: 42-1203 Winston Dr										
(1205) Brentwood Dr	0.26	120	R			From: 42-1204 Cedar Lane					NA			NA		09/15/2005
						To: 42-1203 Winston Dr										
(1206) Cudlipp Ave	0.14	1600	R			From: US 301, SR 2 Chamberlayne Ave					NA			NA		09/12/2005
(1206) Cudlipp Ave	0.08	1200	R			From: 42-1207 Westone Rd					NA			NA		09/12/2005
						To: 42-1208 Craney Island Rd										

Virginia Department of Transportation
Traffic Engineering Division
2008
Annual Average Daily Traffic Volume Estimates By Section of Route
Hanover Maintenance Area

Route	Length	AADT	QA	4Tire	Bus	Truck				QC	K Factor	QK	Dir Factor	AAWDT	QW	Year
						2Axle	3+Axle	1Trail	2Trail							
Hanover County																
(1206) Cudlipp Ave	0.05	1200	R				From: 42-1208 Craney Island Rd				NA			NA		06/30/2008
(1206) Cudlipp Ave	0.06	1100	R				To: 42-1880 Hudnall Rd				NA			NA		06/30/2008
(1206) Cudlipp Ave	0.11	1000	R				To: 42-1881 Ebaugh Lane				NA			NA		06/30/2008
(1206) Cudlipp Ave	0.09	660	R				To: 42-1883 Aaroe Dr				NA			NA		06/30/2008
							To: Dead End									
(1207) Westone Rd	0.18	180	R				From: 42-1210 Tusing Ave				NA			NA		09/12/2005
(1207) Westone Rd	0.10	160	R				To: 42-1206 Cudlipp Ave				NA			NA		09/12/2005
(1207) Westone Rd	0.26	210	R				To: 42-1209 Thomas Ave				NA			NA		09/12/2005
							To: 42-637 Atlee Station Rd									
							To: Dead End									
(1208) Craney Island Rd	0.05	30	R				From: 42-1210 Tusing Ave				NA			NA		09/12/2005
(1208) Craney Island Rd	0.19	140	R				To: 42-1206 Cudlipp Ave				NA			NA		09/12/2005
(1208) Craney Island Rd	0.10	210	R				To: 42-1209 Thomas Ave				NA			NA		09/12/2005
(1208) Craney Island Rd	0.30	270	R				To: 42-637 Atlee Station Rd				NA			NA		09/12/2005
							To: 42-1207 Westone Rd									
(1209) Thomas Ave	0.10	80	R				To: 42-1208 Craney Island Rd				NA			NA		09/12/2005
							To: 42-1207 Westone Rd									
(1210) Tusing Ave	0.12	70	R				To: 42-1208 Craney Island Rd				NA			NA		09/12/2005
							To: 42-1212 Mattaponi Rd									
(1211) Seminole Rd	0.38	270	R				To: 42-643 New Ashcake Rd				NA			NA		09/12/2005
							To: 42-1211 Seminole Rd									
(1212) Mattaponi Rd	0.28	90	R				To: 42-1213 Pamunkey Rd				NA			NA		09/12/2005
							To: 42-1212 Mattaponi Rd									
(1213) Pamunkey Rd	0.48	190	R				To: 42-643 New Ashcake Rd				NA			NA		09/12/2005
(1213) Julie Way	0.07	50	R				To: Dead End				NA			NA		09/12/2005
							To: 42-653 Whipporwill Rd									
(1214) Walker Rd	0.12	480	R				To: 42-1215 Lincoln Rd				NA			NA		09/12/2005
							To: 42-1214 Walker Rd; Begin Loop									
(1215) Lincoln Rd	0.18	270	R				To: 42-1216 W, Truman Rd				NA			NA		09/15/2005
(1215) Lincoln Rd	0.65	160	R				To: 42-1216 E, Truman Rd				NA			NA		09/15/2005
(1215) Lincoln Rd	0.21	210	R				To: 42-1214 Walker Rd; End Loop				NA			NA		09/15/2005

Virginia Department of Transportation
Traffic Engineering Division
2008
Annual Average Daily Traffic Volume Estimates By Section of Route
Hanover Maintenance Area

Route	Length	AADT	QA	4Tire	Bus	Truck				QC	K Factor	QK	Dir Factor	AAWDT	QW	Year
						2Axle	3+Axle	1Trail	2Trail							
Hanover County																
(1216) Truman Rd	0.30	120	R				From: 42-1215 Lincoln Rd					NA		NA		09/15/2005
							To: 42-1215 Lincoln Rd									
(1217) Linderwood Dr	0.57	2800	R				From: 42-1932 Brickerton Dr					NA		NA		09/15/2005
							To: 42-1915 Oak Cottage Dr									
(1217) Linderwood Dr	0.08	3000	R				From: 42-1914 Red Hill Circle					NA		NA		09/15/2005
							To: 42-1913 Auburn Grove Court									
(1217) Linderwood Dr	0.08	3200	R				From: 42-1913 Auburn Grove Court					NA		NA		09/15/2005
							To: 42-643 New Ashcake Rd									
(1217) Linderwood Dr	0.32	580	R				From: 42-643 New Ashcake Rd					NA		NA		09/15/2005
							To: 42-1221 Wyndale Dr									
(1217) Linderwood Dr	0.18	280	R				From: 42-1221 Wyndale Dr					NA		NA		09/15/2005
							To: 42-1222 Craigwood Court									
(1217) Linderwood Dr	0.60	160	R				From: 42-1222 Craigwood Court					NA		NA		09/15/2005
							To: 42-1224 Nesselwood Court									
(1217) Linderwood Dr	0.16	110	R				From: 42-1224 Nesselwood Court					NA		NA		09/15/2005
							To: 42-1218 Wychwood Dr									
(1218) Wychwood Dr	0.10	450	R				From: 42-643 New Ashcake Rd					NA		NA		09/15/2005
							To: 42-1221 Wyndale Dr									
(1218) Wychwood Dr	0.08	370	R				From: 42-1221 Wyndale Dr					NA		NA		09/15/2005
							To: 42-1220 Palmwood Circle									
(1218) Wychwood Dr	0.10	300	R				From: 42-1220 Palmwood Circle					NA		NA		09/15/2005
							To: 42-1219 Edgewater Circle									
(1218) Wychwood Dr	0.11	240	R				From: 42-1219 Edgewater Circle					NA		NA		09/15/2005
							To: 42-1223 Greenlake Circle									
(1218) Wychwood Dr	0.20	140	R				From: 42-1223 Greenlake Circle					NA		NA		09/15/2005
							To: 42-1217 Linderwood Dr									
(1218) Wychwood Dr	0.10	50	R				From: 42-1217 Linderwood Dr					NA		NA		09/15/2005
							To: Dead End									
(1219) Edgewater Circle	0.14	70	R				From: 42-1218 Wychwood Dr					NA		NA		09/15/2005
							To: Cul-de-Sac									
(1220) Palmwood Circle	0.23	120	R				From: 42-1218 Wychwood Dr					NA		NA		09/15/2005
							To: Cul-de-Sac									
(1221) Wyndale Dr	0.28	130	R				From: 42-1218 Wychwood Dr					NA		NA		09/15/2005
							To: 42-1217 Linderwood Dr									
(1221) Wyndale Dr	0.04	60	R				From: 42-1217 Linderwood Dr					NA		NA		09/19/2005
							To: Dead End									
(1222) Craigwood Court	0.06	40	R				From: Dead End					NA		NA		09/19/2005
							To: 42-1217 Linderwood Dr									
(1223) Greenlake Circle	0.17	160	R				From: Dead End From SW					NA		NA		09/15/2005
							To: 42-1218 Wychwood Dr									
(1223) Greenlake Circle	0.25	100	R				From: 42-1218 Wychwood Dr					NA		NA		09/15/2005
							To: Dead End To NE									

Virginia Department of Transportation
Traffic Engineering Division
2008
Annual Average Daily Traffic Volume Estimates By Section of Route
Hanover Maintenance Area

Route	Length	AADT	QA	4Tire	Bus	Truck				QC	K Factor	QK	Dir Factor	AAWDT	QW	Year
						2Axle	3+Axle	1Trail	2Trail							
Hanover County																
(1224) Nesslewood Court	0.04	20	R								NA			NA		09/15/2005
(1225) Charlestown Rd	0.12	260	R								NA			NA		09/15/2005
(1226) Wheeling Rd	0.11	200	R								NA			NA		09/15/2005
(1226) Wheeling Rd	0.42	40	R								NA			NA		09/15/2005
(1227) Ashcake Station Pl	0.18	320	R								NA			NA		07/07/2008
(1228) Forest Haze Ct	0.09	100	R								NA			NA		07/07/2008
(1229) Staple Lane	0.47	230	R								NA			NA		10/03/2005
(1230) Shannon Rd	0.32	370	R								NA			NA		09/15/2005
(1230) Shannon Rd	0.14	140	R								NA			NA		09/15/2005
(1231) Jupiter Dr	0.07	330	R								NA			NA		09/15/2005
(1231) Jupiter Dr	0.08	220	R								NA			NA		09/15/2005
(1231) Jupiter Dr	0.26	320	R								NA			NA		09/15/2005
(1232) Mars Dr	0.04	300	R								NA			NA		09/15/2005
(1232) Mars Dr	0.08	180	R								NA			NA		09/15/2005
(1233) Venus Dr	0.11	130	R								NA			NA		09/15/2005
(1234) Neptune Dr	0.11	150	R								NA			NA		09/15/2005
(1234) Neptune Dr	0.08	90	R								NA			NA		09/15/2005
(1235) McFaye Ave	0.08	320	R								NA			NA		10/17/2005
(1235) McFaye Ave	0.20	180	R								NA			NA		10/17/2005
(1236) Sherton Dr	0.07	140	R								NA			NA		08/24/2005
(1236) Sherton Dr	0.13	110	R								NA			NA		08/24/2005

Virginia Department of Transportation
Traffic Engineering Division
2008
Annual Average Daily Traffic Volume Estimates By Section of Route
Hanover Maintenance Area

Route	Length	AADT	QA	4Tire	Bus	Truck				QC	K Factor	QK	Dir Factor	AAWDT	QW	Year
						2Axle	3+Axle	1Trail	2Trail							
Hanover County																
(1236) Sheraton Dr	0.06	130	R			From: 42-1235 McFaye Ave					NA			NA		08/24/2005
						To: 42-1237 Fayemont Dr										
(1237) Fayemont Dr	0.29	260	R			From: 42-756 Rutland Rd					NA			NA		08/24/2005
						To: 42-1236 Sheraton Dr										
(1237) Fayemont Dr	0.08	250	R			From: 42-606 Studley Rd					NA			NA		08/24/2005
						To: 42-1448 Oakfield Lane										
(1237) Fayemont Dr	0.09	210	R			From: 42-606 Studley Rd					NA			NA		08/24/2005
						To: 42-1448 Oakfield Lane										
(1237) Fayemont Dr	0.05	60	R			From: Dead End					NA			NA		08/24/2005
						To: 42-1236 Sheraton Dr										
(1238) Sheraton Court	0.06	60	R			From: Cul-de-Sac					NA			NA		08/24/2005
						To: Dead End										
(1239) McKenzie Dr	0.16	120	R			From: 42-637 Atlee Station Rd					NA			NA		09/15/2005
						To: US 301, SR 2 Chamberlayne Rd										
(1240) Finlandia Lane	0.19	650	R			From: 42-1241 Londonberry Lane; 42-1861 Guenevere Pl					NA			NA		10/17/2005
						To: 42-1242 N, Plymouth Place										
(1240) Finlandia Lane; Falcon	0.23	390	R			From: 42-1242 N, Plymouth Place					NA			NA		10/17/2005
						To: 42-1242 S, Plymouth Place										
(1240) Falcon Dr; Thor Lane	0.26	220	R			From: 42-1242 S, Plymouth Place					NA			NA		10/17/2005
						To: Cul-de-Sac										
(1240) Thor Lane	0.03	10	R			From: Cul-de-Sac					NA			NA		10/17/2005
						To: Dead End										
(1241) Londonberry Lane	0.03	8	R			From: 42-1240 Finlandia Lane					NA			NA		10/17/2005
						To: 42-1240 Falcon Dr										
(1242) Plymouth Place	0.25	290	R			From: 42-1240 Thor Lane					NA			NA		10/17/2005
						To: 42-754 Ft Myers Rd										
(1243) Old Landsdown Rd	0.12	300	R			From: 42-754 Ft Myers Rd					NA			NA		10/03/2005
						To: US 301, SR 2 Chamberlayne Rd										
(1244) Woodglen Dr	0.19	120	R			From: 42-1245 Gerljean Dr					NA			NA		09/19/2005
						To: 42-1246 Ashking Dr; North Rinker Dr										
(1245) Gerljean Dr	0.04	140	R			From: 42-1246 North Rinker Dr					NA			NA		09/19/2005
						To: 42-1244 Woodglen Dr										
(1245) Gerljean Dr	0.06	190	R			From: 42-1249 Aragon Dr					NA			NA		09/19/2005
						To: 42-1246 Rinker Dr										
(1245) Gerljean Dr	0.07	270	R			From: 42-1246 Rinker Dr					NA			NA		09/19/2005
						To: 42-1246 Ashking Dr										
(1245) Gerljean Dr	0.06	320	R			From: 42-1245 Gerljean Dr					NA			NA		09/19/2005
						To: 42-1245 MID, Gerljean Dr										
(1246) Rinker Dr	0.39	290	R			From: 42-1245 MID, Gerljean Dr					NA			NA		09/19/2005
						To: 42-1244 Woodglen Dr										
(1246) North Rinker Dr	0.27	350	R			From: 42-1244 Woodglen Dr					NA			NA		09/19/2005
						To: 42-1244 Woodglen Dr										

Virginia Department of Transportation
Traffic Engineering Division
2008
Annual Average Daily Traffic Volume Estimates By Section of Route
Hanover Maintenance Area

Route	Length	AADT	QA	4Tire	Bus	Truck				QC	K Factor	QK	Dir Factor	AAWDT	QW	Year
						2Axle	3+Axle	1Trail	2Trail							
Hanover County																
(1246) Ashking Dr	0.06	460	R									NA		NA		09/19/2005
						From: 42-1244 Woodglen Dr										
(1246) Ashking Dr	0.19	440	R									NA		NA		09/19/2005
						From: 42-1249 Aragon Dr; Wilmore Dr										
(1246) Ashking Dr	0.08	380	R									NA		NA		09/19/2005
						From: 42-1245 N, Gerljean Dr										
						To: 42-1247 Beechwood Dr										
(1247) Beechwood Dr	0.07	60	R									NA		NA		09/19/2005
						From: Dead End										
(1247) Beechwood Dr	0.14	470	R									NA		NA		09/19/2005
						From: 42-1246 Ashking Dr										
(1247) Beechwood Dr	0.06	640	R									NA		NA		09/19/2005
						From: 42-1248 Locust Lane										
						To: 42-637 Atlee Station Rd										
(1248) Locust Lane	0.16	210	R									NA		NA		09/19/2005
						From: 42-1249 Willmore Dr										
						To: 42-1247 Beechwood Dr										
(1249) Aragon Dr	0.08	110	R									NA		NA		09/19/2005
						From: Dead End										
(1249) Aragon Dr	0.13	280	R									NA		NA		09/19/2005
						From: 42-1245 Gerljean Dr										
(1249) Wilmore Dr	0.15	740	R									NA		NA		09/19/2005
						From: 42-1246 Ashking Dr										
(1249) Wilmore Dr	0.09	860	R									NA		NA		09/19/2005
						From: 42-1248 Locust Lane										
						To: 42-637 Atlee Station Rd										
(1250) Industrial Rd	0.40	1300	F	92%	1%	2%	1%	4%	0%	C	0.131	F	0.766	1500	F	2008
						From: 42-627 Meadowbridge Rd										
(1250) Industrial Rd	0.08	120	F	92%	1%	2%	1%	4%	0%	F	0.191	F	0.75	130	F	2008
						From: 42-1450 Erle Rd										
(1250) Richfood Rd	0.72	3000	F	75%	0%	0%	2%	22%	0%	C	0.089	F		3300	F	2008
						From: Dead End; Gap										
(1250) Richfood Rd	0.33	4500	F	75%	0%	0%	2%	22%	0%	F	0.090	F	0.704	4900	F	2008
						From: 42-1200 Old Richfood Rd										
						To: US 301, SR 2 Chamberlayne Rd										
(1251) Stywalt Lane	0.18	110	R									NA		NA		08/24/2005
						From: 42-1252 Rollins Rd										
						To: 42-752 Russet Lane										
(1252) Rollins Rd	0.12	160	R									NA		NA		08/24/2005
						From: 42-1251 Stywalt Lane										
						To: 42-638 Atlee Rd										
(1253) Dorothy Lane	0.10	40	R									NA		NA		10/08/2008
						From: Cul-de-Sac										
						To: 42-638 Atlee Rd										
(1254) Richardson Rd	0.54	2000	R									NA		NA		10/17/2005
						From: 42-1261 Leadbetter Rd										
						To: 42-1264 Lickinghole Rd										
(1255) Warren Ave	0.17	310	R									NA		NA		09/12/2005
						From: 42-1256 Coleman Rd										
(1255) Warren Ave	0.08	390	R									NA		NA		09/12/2005
						From: 42-1257 Howard Dr										
						To: 42-637 Atlee Station Rd										

Virginia Department of Transportation
Traffic Engineering Division
2008
Annual Average Daily Traffic Volume Estimates By Section of Route
Hanover Maintenance Area

Route	Length	AADT	QA	4Tire	Bus	Truck				QC	K Factor	QK	Dir Factor	AAWDT	QW	Year
						2Axle	3+Axle	1Trail	2Trail							
Hanover County																
(1256) Coleman Rd	0.05	120	R													09/12/2005
						From: 42-1257 Howard Dr										
(1256) Coleman Rd	0.05	40	R													09/12/2005
						From: 42-1255 Warren Ave										
						To: Dead End										
(1257) Howard Dr	0.04	50	R													09/12/2005
						From: Dead End										
(1257) Howard Dr	0.10	130	R													09/12/2005
						From: 42-1256 Coleman Rd										
(1257) Howard Dr	0.15	160	R													09/12/2005
						From: 42-1258 Page St										
(1257) Howard Dr	0.05	40	R													09/12/2005
						From: 42-1255 Warren Ave										
						To: Cul-de-Sac										
(1258) Page St	0.03	10	R													09/12/2005
						From: Dead End										
(1259) Progress Rd	0.13	450	R													10/17/2005
						From: 42-1257 Howard Dr										
						To: 42-809 Air Park Rd										
(1260) Mimosa Lane	0.18	100	R													09/12/2005
						From: US 301, SR 2 Chamberlayne Rd										
						To: Cul-de-Sac										
(1261) Leadbetter Rd	1.30	5900	F	92%	1%	3%	1%	3%	0%	C	0.103	F		6300	F	2008
						From: 42-656 Sliding Hill Rd; 42-637 Atlee Station Road										
(1261) Leadbetter Rd	0.17	1200	F	92%	1%	3%	1%	3%	0%	F	0.105	F	0.649	1300	F	2008
						From: 42-809 Air Park Road										
						To: 0.17 MN 43-809 Air Park Road										
(1261) Leadbetter Rd	0.12	730	F	92%	1%	3%	1%	3%	0%	F	0.117	F	0.681	780	F	2008
						From: 0.17 MN 42-809										
(1261) Leadbetter Rd	0.13	730	F	92%	1%	3%	1%	3%	0%	F	0.117	F	0.681	780	F	2008
						From: 42-1262 Hopson Road										
						To: Dead End										
(1262) Hopson Rd	0.31	1200	R													10/19/2005
						From: 42-809; 42-813 Air Park Rd										
						To: 42-1261 Leadbetter Rd										
(1263) Whitesel Rd	0.17	1300	R													07/01/2008
						From: Dead End										
(1263) Whitesel Rd	0.33	790	R													10/17/2005
						From: 42-1261 Leadbetter Rd										
						To: 42-813 Air Park Rd										
(1264) Lickinghole Rd	0.22	1700	R													10/17/2005
						From: 42-1261 Leadbetter Rd										
(1264) Lickinghole Rd	0.27	1400	R													10/17/2005
						From: 42-1254 Richardson Rd										
						To: 42-813 Air Park Rd										
(1265) Totopotomoy Trail	0.55	2200	R													09/22/2005
						From: 42-656 Sliding Hill Rd										
(1265) Totopotomoy Trail	0.27	1200	R													09/22/2005
						From: 42-1279 Rapidan Way										
(1265) Totopotomoy Trail	0.17	720	R													09/22/2005
						From: 42-1271 Patuxent Way										
(1265) Totopotomoy Trail	0.06	560	R													09/22/2005
						From: 42-1266 Kiptopeake Way										
						To: 42-1277 Monocan Way										

Virginia Department of Transportation
Traffic Engineering Division
2008
Annual Average Daily Traffic Volume Estimates By Section of Route
Hanover Maintenance Area

Route	Length	AADT	QA	4Tire	Bus	-----Truck-----				QC	K Factor	QK	Dir Factor	AAWDT	QW	Year
						2Axle	3+Axle	1Trail	2Trail							
Hanover County																
(1265) Totopotomoy Trail	0.07	340	R			From: 42-1277 Monocan Way					NA			NA		09/22/2005
(1265) Totopotomoy Trail	0.03	300	R			From: 42-1278 Cohoke Pathway					NA			NA		09/22/2005
						To: 42-1267 Wanchese Way										
(1266) Kiptopeake Way	0.07	180	R			From: 42-1269 Chotank Trail					NA			NA		09/22/2005
(1266) Kiptopeake Way	0.03	290	R			From: 42-1268 Wicomico Trail					NA			NA		09/22/2005
(1266) Kiptopeake Way	0.07	370	R			From: 42-1270 Rappahannock Trail					NA			NA		09/22/2005
						To: 42-1265 Totopotomoy Trail										
(1267) Stratford Hall Court	0.07	110	R			From: Cul-de-Sac					NA			NA		09/22/2005
(1267) Wanchese Way	0.19	1100	R			From: 42-2044 Kings Charter Dr					NA			NA		09/22/2005
(1267) Wanchese Way	0.07	820	R			From: State Maintenance Break					NA			NA		09/22/2005
(1267) Wanchese Way	0.13	440	R			From: 42-1269 Chotank Trail					NA			NA		09/22/2005
(1267) Wanchese Way	0.13	440	R			From: 42-1268 Wicomico Trail					NA			NA		09/22/2005
(1268) Wicomico Trail	0.16	110	R			From: 42-1265 Totopotomoy Trail					NA			NA		09/22/2005
(1268) Wicomico Trail	0.16	110	R			From: 42-1266 Kiptopeake Way					NA			NA		09/22/2005
(1269) Chotank Trail	0.19	190	R			From: 42-1267 Wanchese Way					NA			NA		09/22/2005
(1270) Rappahannock Trail	0.06	300	R			From: 42-1266 Kiptopeake Way					NA			NA		07/08/2008
(1270) Rappahannock Trail	0.06	330	R			From: 42-1279 Rapidan Way					NA			NA		09/22/2005
(1270) Rappahannock Trail	0.06	330	R			From: 42-1375 Rapidan Court					NA			NA		09/22/2005
(1270) Rappahannock Trail	0.07	280	R			From: 42-1274 Nassawadox Way					NA			NA		09/22/2005
(1270) Rappahannock Trail	0.04	200	R			From: 42-1273 Accotink Pathway					NA			NA		09/22/2005
(1270) Rappahannock Trail	0.04	200	R			From: 42-1271 Patuxent Way					NA			NA		09/22/2005
(1270) Rappahannock Trail	0.06	190	R			From: 42-1271 Patuxent Way					NA			NA		09/22/2005
(1270) Rappahannock Trail	0.08	180	R			From: 42-1272 Parahunt Pathway					NA			NA		09/22/2005
(1270) Rappahannock Trail	0.08	180	R			From: 42-1266 Kiptopeake Way					NA			NA		09/22/2005
(1271) Patuxent Way	0.07	310	R			From: 42-1270 Rappahannock Trail					NA			NA		09/22/2004
(1271) Patuxent Way	0.11	190	R			From: 42-1265 Totopotomoy Trail					NA			NA		09/22/2005
(1271) Patuxent Way	0.07	250	R			From: 42-1275 Susquehanna Trail					NA			NA		09/22/2005
(1271) Patuxent Way	0.07	250	R			From: 42-1281 Monongahelia Trail					NA			NA		09/22/2005
(1272) Parahunt Pathway	0.10	100	R			From: Cul-de-Sac					NA			NA		09/22/2005
(1272) Parahunt Pathway	0.10	100	R			From: 42-1270 Rappahannock Trail					NA			NA		09/22/2005
(1273) Accotink Pathway	0.07	80	R			From: Cul-de-Sac					NA			NA		09/22/2005
(1273) Accotink Pathway	0.07	80	R			From: 42-1270 Rappahannock Trail					NA			NA		09/22/2005

Virginia Department of Transportation
Traffic Engineering Division
2008
Annual Average Daily Traffic Volume Estimates By Section of Route
Hanover Maintenance Area

Route	Length	AADT	QA	4Tire	Bus	-----Truck-----				QC	K Factor	QK	Dir Factor	AAWDT	QW	Year
						2Axle	3+Axle	1Trail	2Trail							
Hanover County																
(1274) Nassawadox Way	0.10	90	R				From: Cul-de-Sac						NA		NA	09/22/2005
							To: 42-1270 Rappahannock Trail									
(1275) Susquehanna Trail	0.21	180	R				From: 42-1279 Rapidan Way						NA		NA	09/26/2005
							To: 42-1271 Patuxent Way									
(1275) Susquehanna Trail	0.15	200	R				From: 42-1276 Pochins Pathway						NA		NA	09/26/2005
							To: 42-1277 Monocan Way									
(1275) Susquehanna Trail	0.08	160	R				From: 42-1275 Susquehanna Trail						NA		NA	09/26/2005
							To: Cul-de-Sac									
(1276) Pochins Pathway	0.04	30	R				From: 42-1265 Totopotomoy Trail						NA		NA	09/26/2005
							To: 42-1275 Susquehanna Trail									
(1277) Monocan Way	0.07	520	R				From: 42-1275 Susquehanna Trail						NA		NA	09/22/2005
							To: Cul-de-Sac									
(1277) Monocan Way	0.06	60	R				From: 42-1265 Totopotomoy Trail						NA		NA	09/22/2005
							To: Cul-de-Sac									
(1278) Cohoke Pathway	0.06	60	R				From: 42-1265 Totopotomoy Trail						NA		NA	09/22/2005
							To: Cul-de-Sac									
(1279) Rapidan Way	0.09	130	R				From: Dead End						NA		NA	07/08/2008
							To: 42-1270 Rappahannock Trail									
(1279) Rapidan Way	0.06	530	R				From: 42-1265 Totopotomoy Trail						NA		NA	07/08/2008
							To: 42-1275 Susquehanna Trail									
(1279) Rapidan Way	0.07	200	R				From: 42-1275 Susquehanna Trail						NA		NA	09/22/2005
							To: 42-1281 Monongahela Trail									
(1279) Rapidan Way	0.07	210	R				From: 42-1281 Monongahela Trail						NA		NA	09/22/2005
							To: Dead End									
(1280) North Star Dr	0.11	80	R				From: 42-1232 Mars Dr						NA		NA	09/22/2005
							To: 42-1234 Neptune Dr									
(1281) Monongahela Trail	0.03	10	R				From: Dead End						NA		NA	09/22/2005
							To: 42-1279 Rapidan Way									
(1281) Monongahela Trail	0.09	160	R				From: 42-1282 Hiawatha Pathway						NA		NA	09/22/2005
							To: 42-1271 Patuxent Way									
(1281) Monongahela Trail	0.04	170	R				From: 42-1271 Patuxent Way						NA		NA	09/22/2005
							To: Dead End									
(1282) Hiawatha Pathway	0.03	45	R				From: 42-1281 Monongahela Trail						NA		NA	09/22/2005
							To: Dead End									
(1283) Banship Court	0.06	70	R				From: 42-1299 Banship Dr						NA		NA	09/22/2005
							To: Cul-de-Sac									
(1284) Fieldshire Court	0.08	90	R				From: Cul-de-Sac						NA		NA	09/22/2005
							To: 42-1298 Fieldshire Dr									

Virginia Department of Transportation
Traffic Engineering Division
2008
Annual Average Daily Traffic Volume Estimates By Section of Route
Hanover Maintenance Area

Route	Length	AADT	QA	4Tire	Bus	Truck				QC	K Factor	QK	Dir Factor	AAWDT	QW	Year
						2Axle	3+Axle	1Trail	2Trail							
Hanover County																
(1285) Mintwood Lane	0.20	170	R			From: 42-1174 Mayetta Dr					NA			NA		09/22/2005
(1285) Mintwood Lane	0.06	200	R			To: 42-1286 Mintwood Court					NA			NA		09/22/2005
(1285) Mintwood Lane						To: 42-1173 Bellspring Dr										
(1286) Mintwood Court	0.05	50	R			From: 42-1285 Mintwood Lane					NA			NA		09/22/2005
(1286) Mintwood Court						To: Cul-de-Sac										
(1287) Pegway Lane	0.06	60	R			From: Dead End					NA			NA		09/22/2005
(1287) Pegway Lane	0.24	310	R			To: 42-1171 Cardway Lane					NA			NA		09/15/2008
(1287) Pegway Lane						To: 42-1172 Greenview Rd										
(1288) Lorelea Dr	0.34	300	R			From: 42-642 Bell Creek Rd					NA			NA		09/22/2005
(1288) Lorelea Dr	0.04	30	R			To: 42-1289 Rampart Circle					NA			NA		09/22/2005
(1288) Lorelea Dr						To: Cul-de-Sac										
(1289) Rampart Circle	0.13	70	R			From: Cul-de-Sac					NA			NA		09/22/2005
(1289) Rampart Circle						To: 42-1288 Lorelea Dr										
(1290) Arrow Stone Rd	0.14	310	R			From: 42-1181 Peach Orchard Lane					NA			NA		09/22/2005
(1290) Arrow Stone Rd						To: 42-1181 Peach Orchard Lane										
(1291) Pond Way	0.06	60	R			From: SR 156 Cold Harbor Rd					NA			NA		09/22/2005
(1291) Pond Way						To: Cul-de-Sac										
(1292) Lauralee Circle	0.08	60	R			From: Dead End					NA			NA		09/22/2005
(1292) Lauralee Circle						To: 42-1178 Sunnyhill Dr										
(1293) Cornfield Court	0.13	250	R			From: 42-1155 Walnut Grove Dr					NA			NA		09/22/2005
(1293) Cornfield Court	0.05	60	R			To: 42-1180 Cornfield Lane					NA			NA		09/22/2005
(1293) Cornfield Court						To: Cul-de-Sac										
(1294) Chime Court	0.14	150	R			From: 42-642 Bell Creek Rd					NA			NA		09/22/2005
(1294) Chime Court						To: Cul-de-Sac										
(1295) Raven Run Dr	0.21	160	R			From: 627 Pole Green Rd					NA			NA		09/22/2005
(1295) Raven Run Dr	0.08	370	R			To: 42-1296 Midnight Dr					NA			NA		09/22/2005
(1295) Raven Run Dr	0.24	800	R			To: 42-1297 Scarecrow Dr					NA			NA		08/09/2005
(1295) Raven Run Dr						To: 42-1787 Lodgepole Dr										
(1296) Midnight Dr	0.23	260	R			From: Dead End					NA			NA		09/08/2008
(1296) Midnight Dr	0.11	540	R			To: 42-1298 Fieldshire Dr					NA			NA		09/08/2008
(1296) Midnight Dr	0.24	320	R			To: 42-1295 Raven Run Dr					NA			NA		08/09/2005
(1296) Midnight Dr						To: 42-1696 Dijion Dr										
(1297) Scarecrow Dr	0.15	130	R			From: Dead End From SW					NA			NA		08/09/2005
(1297) Scarecrow Dr						To: 42-1295 Raven Run Dr										

Virginia Department of Transportation
Traffic Engineering Division
2008
Annual Average Daily Traffic Volume Estimates By Section of Route
Hanover Maintenance Area

Route	Length	AADT	QA	4Tire	Bus	-----Truck-----				QC	K Factor	QK	Dir Factor	AAWDT	QW	Year
						2Axle	3+Axle	1Trail	2Trail							
Hanover County																
(1297) Scarecrow Dr	0.06	190	R											NA		08/09/2005
(1298) Fieldshire Dr	0.04	30	R											NA		09/08/2008
(1298) Fieldshire Dr	0.09	220	R											NA		09/08/2008
(1298) Fieldshire Dr	0.09	120	R											NA		09/08/2008
(1298) Fieldshire Dr	0.10	800	R											NA		09/08/2008
(1299) Banshire Dr	0.04	60	R											NA		09/08/2008
(1299) Banshire Dr	0.14	290	R											NA		09/08/2008
(1299) Banshire Dr	0.03	80	R											NA		09/08/2008
(1301) Stagfield Rd	0.23	70	R											NA		09/21/2005
(1301) Stagfield Rd	0.26	170	R											NA		09/21/2005
(1302) Stagfield Court	0.06	20	R											NA		09/21/2005
(1303) Deer Creek Rd	0.70	210	R											NA		09/21/2005
(1303) Deer Creek Rd	0.50	60	R											NA		09/21/2005
(1304) Quietwood Lane	0.14	20	R											NA		09/21/2005
(1305) Brookhollow Dr	0.20	190	R											NA		10/17/2005
(1305) Brookhollow Dr	0.42	100	R											NA		10/17/2005
(1306) Hanover Ave	0.39	1400	F	99%	0%	0%	0%	0%	0%	C	0.103	F	0.51	1500	F	2008
(1307) Brookhollow Dr	0.20	90	R											NA		10/17/2005
(1308) Leadbetter Place	0.17	890	R											NA		10/20/2008
(1309) Sliding Ridge Rd	0.11	190	R											NA		10/20/2008
(1310) Mercury Ct	0.06	70	R											NA		10/17/2005

Virginia Department of Transportation
Traffic Engineering Division
2008
Annual Average Daily Traffic Volume Estimates By Section of Route
Hanover Maintenance Area

Route	Length	AADT	QA	4Tire	Bus	Truck				QC	K Factor	QK	Dir Factor	AAWDT	QW	Year
						2Axle	3+Axle	1Trail	2Trail							
Hanover County																
(1311) Cedar Ridge Dr	0.08	450	R			From: 42-782 Lakeridge Pkwy					NA			NA		10/17/2005
(1311) Cedar Ridge Dr	0.07	50	R			From: 42-1312 Wilden Dr					NA			NA		10/17/2005
						To: Cul-de-Sac										
(1312) Wilden Dr	0.09	510	R			From: Cul-de-Sac					NA			NA		10/17/2005
						To: 42-1311 Cedar Ridge Dr										
(1313) Timber Ridge Dr	0.18	880	R			From: Cul-de-Sac					NA			NA		10/17/2005
						To: 42-782 Lakeridge Pkwy										
(1315) Wildwood Blvd	0.07	320	R			From: 42-1319 Sunset Dr					NA			NA		10/17/2005
(1315) Wildwood Blvd	0.37	590	R			From: 42-1316 Lees Lane					NA			NA		10/17/2005
						To: 42-657 Ashcake Rd										
(1316) Lees Lane	0.15	70	R			From: Cul-de-Sac					NA			NA		10/17/2005
(1316) Lees Lane	0.15	140	R			From: 42-1317 Link Rd					NA			NA		10/17/2005
(1316) Lees Lane	0.19	140	R			From: 42-1319 Sunset Dr					NA			NA		10/17/2005
(1316) Lees Lane	0.09	170	R			From: 42-1323 Short St					NA			NA		10/17/2005
						To: 42-1315 Wildwood Blvd										
(1317) Link Rd	0.08	70	R			From: 42-679 Melton Rd					NA			NA		10/17/2005
						To: 42-1316 Lees Lane										
(1318) Brooks Farm Rd	0.23	1100	R			From: 42-643 Lee Davis Rd					NA			NA		09/29/2005
						To: Cul-de-Sac										
(1319) Sunset Dr	0.17	100	R			From: 42-679 Melton Rd					NA			NA		10/17/2005
(1319) Sunset Dr	0.23	160	R			From: 42-1316 Lees Lane					NA			NA		10/17/2005
						To: 42-1315 Wildwood Blvd										
(1320) Cubs Lane	0.26	80	R			From: Begin Loop					NA			NA		10/17/2005
(1320) Cubs Lane	0.14	150	R			From: End Loop					NA			NA		10/17/2005
						To: 42-1306 Hanover Ave										
(1321) Elmont Woods Dr	0.35	290	R			From: 42-623 Cedar Lane					NA			NA		10/17/2005
						To: Cul-de-Sac										
(1322) Elmont Glen Dr	0.03	6	R			From: 42-1321 Elmont Woods Dr					NA			NA		10/17/2005
						To: Dead End										
(1323) Short St	0.08	90	R			From: 42-1316 Lees Lane					NA			NA		10/17/2005
						To: Dead End										
(1324) Huntington Woods Dr	0.15	180	R			From: Cul-de-Sac					NA			NA		10/03/2005
						To: US 301, SR 2 Chamberlayne Rd										

Virginia Department of Transportation
Traffic Engineering Division
2008
Annual Average Daily Traffic Volume Estimates By Section of Route
Hanover Maintenance Area

Route	Length	AADT	QA	4Tire	Bus	-----Truck-----				QC	K Factor	QK	Dir Factor	AAWDT	QW	Year
						2Axle	3+Axle	1Trail	2Trail							
Hanover County																
(1325) Sugar Wood Dr	0.07	60	R									NA		NA		10/03/2005
(1325) Sugar Wood Dr	0.06	60	R									NA		NA		10/29/2008
(1326) Maple Leaf Court	0.10	230	R									NA		NA		10/20/2008
(1327) Sycamore Dr	0.14	670	R									NA		NA		10/20/2008
(1328) Southern Watch Place	0.25	810	R									NA		NA		10/20/2008
(1329) Dillonshire Court	0.03	NA										NA		NA		
(1330) Clover Hill Dr	0.20	70	R									NA		NA		10/17/2005
(1331) Clover Lane	0.14	50	R									NA		NA		10/17/2005
(1332) Slidingrock Dr	0.52	810	R									NA		NA		07/19/2002
(1333) Bayrock Ct	0.06	80	R									NA		NA		10/20/2008
(1334) Kingsrock Lane	0.06	60	R									NA		NA		10/20/2008
(1335) Littlerock Ct	0.14	200	R									NA		NA		10/20/2008
(1336) Battle Hill Dr	0.04	1400	R									NA		NA		08/08/2005
(1337) Rockytop Ct	0.06	70	R									NA		NA		10/20/2008
(1338) Burnside Court	0.16	160	R									NA		NA		10/29/2008
(1339) Crosswhitts Dr	0.12	4700	R									NA		NA		10/20/2008
(1340) Sherwood Crossing Pl	0.08	5700	R									NA		NA		09/15/2008
(1340) Sherwood Crossing Pl	0.15	830	R									NA		NA		08/02/2005
(1341) Old Hickory Court	0.03	4100	R									NA		NA		09/15/2008

Virginia Department of Transportation
 Traffic Engineering Division
 2008
 Annual Average Daily Traffic Volume Estimates By Section of Route
 Hanover Maintenance Area

Route	Length	AADT	QA	4Tire	Bus	-----Truck-----				QC	K Factor	QK	Dir Factor	AAWDT	QW	Year
						2Axle	3+Axle	1Trail	2Trail							
Hanover County																
(1342) Old Hickory Dr	0.28	3300	R				From: 42-1341 Old Hickory Court				NA			NA		09/15/2008
							To: Cul-de-Sac									
(1343) Kreutler Rd	0.21	130	R				From: 42-1344 Stone Trace Dr				NA			NA		10/17/2005
							To: 42-697 Cherry Hill Rd									
(1344) Stone Trace Dr	0.20	130	R				From: 42-1343 Kreutler Rd				NA			NA		08/13/2008
							To: Cul-de-Sac									
(1345) Pumpkin Patch Dr	0.13	60	R				From: 42-657 Greenwood Church Rd				NA			NA		08/13/2008
							To: Cul-de-Sac									
(1346) Jake Circle	0.11	50	R				From: 42-657 Greenwood Church Rd				NA			NA		08/13/2008
							To: Cul-de-Sac									
(1347) Hollows Dr	0.12	80	R				From: 42-657 Greenwood Church Rd				NA			NA		08/13/2008
							To: Cul-de-Sac									
(1348) Big Bear Court	0.23	90	R				From: Cul-de-Sac				NA			NA		10/17/2005
							To: 42-1349 Little Bear Ct									
(1348) Big Bear Court	0.12	100	G				From: Cul-de-Sac				NA		100	G	2008	
							To: 42-697 Cherry Hill Rd									
(1349) Little Bear Court	0.15	40	R				From: 42-1348 Big Bear Court				NA			NA		10/17/2005
							To: Cul-de-Sac									
(1350) Charter Crossing Dr	0.20	1400	R				From: 42-637 Atlee Station Rd				NA			NA		07/01/2008
							To: 42-1351 Aynhoe Dr									
(1350) Charter Crossing Dr	0.07	1000	R				From: 42-1351 Aynhoe Dr				NA			NA		07/01/2008
							To: 42-2046 Still Spring Court									
(1350) Charter Crossing Dr	0.06	920	R				From: 42-2046 Still Spring Court				NA			NA		07/01/2008
							To: 42-2044 Kings Charter Dr									
(1350) Charter Crossing Dr	0.07	90	R				From: 42-2044 Kings Charter Dr				NA			NA		07/01/2008
							To: Cul-de-Sac									
(1351) Aynhoe Dr	0.11	420	R				From: 42-1352 Aynhoe Court				NA			NA		10/20/2008
							To: 42-1350 Charter Crossing Dr									
(1352) Aynhoe Court	0.09	140	R				From: Dead End				NA			NA		10/20/2008
							To: 42-1351 Aynhoe Dr									
(1352) Aynhoe Court	0.08	170	R				From: 42-1351 Aynhoe Dr				NA			NA		10/20/2008
							To: Dead End; O.08 MN 1351									
(1353) Summer Grove Rd	0.32	360	R				From: 42-1925 Little Joselyn Dr				NA			NA		07/08/2008
							To: 42-1357 Cool Water Lane									
(1353) Summer Grove Rd	0.07	390	R				From: 42-1357 Cool Water Lane				NA			NA		07/08/2008
							To: 42-1355 Marl Branch Court									
(1353) Summer Grove Rd	0.12	470	R				From: 42-1355 Marl Branch Court				NA			NA		07/08/2008
							To: 42-1217 Linderwood Dr									
(1354) Aldingham Place	0.03	30	R				From: Cul-de-Sac				NA			NA		07/08/2008
							To: 42-1353 Summer Grove Rd									
(1354) Aldingham Place	0.07	90	R				From: 42-1353 Summer Grove Rd				NA			NA		07/08/2008
							To: Cul-de-Sac									

Virginia Department of Transportation
Traffic Engineering Division
2008
Annual Average Daily Traffic Volume Estimates By Section of Route
Hanover Maintenance Area

Route	Length	AADT	QA	4Tire	Bus	Truck				QC	K Factor	QK	Dir Factor	AAWDT	QW	Year
						2Axle	3+Axle	1Trail	2Trail							
Hanover County																
(1355) Marl Branch Court	0.05	90	R				From: 42-1353 Summer Grove Rd				NA			NA		07/08/2008
							To: Cul-de-Sac									
(1356) Little Garden Way	0.13	150	R				From: Cul-de-Sac				NA			NA		07/08/2008
							To: 42-1353 Summer Grove Rd									
(1357) Cool Water Lane	0.10	1100	R				From: 42-1353 Summer Grove Rd				NA			NA		07/07/2008
							To: 42-643 New Ashcake Rd									
(1358) Laurel Branch Circle	0.04	160	R				From: Cul-de-Sac				NA			NA		07/07/2008
							To: 42-1353 Summer Grove Rd									
(1358) Laurel Branch Circle	0.13	47	R				From: 42-1353 Summer Grove Rd				NA			NA		07/07/2008
							To: Cul-de-Sac									
(1359) Gold Ridge Lane	0.17	220	R				From: Cul-de-Sac				NA			NA		07/07/2008
							To: Cul-de-Sac									
(1360) Foxlair Dr	0.15	500	R				From: 42-1363 Foxbernie Dr				NA			NA		07/07/2008
							To: 42-1361 Foxbernie Court									
(1360) Foxlair Dr	0.16	110	R				From: 42-1361 Foxbernie Court				NA			NA		09/15/2008
							To: 42-643 Lee Davis Rd									
(1361) Foxbernie Court	0.03	160	R				From: 42-1363 Foxbernie Dr				NA			NA		09/15/2008
							To: 42-1362 Foxbernie Circle									
(1361) Foxbernie Court	0.04	180	R				From: 42-1362 Foxbernie Circle				NA			NA		09/15/2008
							To: 42-1360 Foxlair Dr									
(1362) Foxbernie Circle	0.03	40	R				From: Cul-de-Sac				NA			NA		09/15/2008
							To: 42-1361 Foxbernie Court									
(1363) Foxbernie Dr	0.02	20	R				From: Dead End				NA			NA		09/17/2008
							To: 42-1360 Foxlair Dr									
(1363) Foxbernie Dr	0.21	160	R				From: 42-1360 Foxlair Dr				NA			NA		09/17/2008
							To: 42-1361 Foxbernie Court									
(1364) Leon Lane	0.06	2400	R				From: US 301, SR 2 Chamberlayne Rd				NA			NA		10/03/2005
							To: 42-1365 Dickey Dr									
(1365) Dickey Dr	0.27	4300	R				From: Cul-de-Sac				NA			NA		10/03/2005
							To: 42-637 Atlee Station Rd									
(1366) Lee Park Rd	0.16	3000	R				From: 42-643 Lee Davis Rd				NA			NA		08/02/2005
							To: 42-1367 Center Ave									
(1366) Lee Park Rd	0.32	3100	R				From: 42-1367 Center Ave				NA			NA		08/02/2005
							To: US 360 Mechanicsville Tpke									
(1367) Center Ave	0.06	6	R				From: Cul-de-Sac				NA			NA		08/02/2005
							To: 42-1366 Lee Park Rd									
(1367) Center Ave	0.10	90	R				From: 42-1366 Lee Park Rd				NA			NA		08/02/2005
							To: Cul-de-Sac									
(1368) Cypressstree Lane	0.15	640	R				From: 42-643 Lee Davis Rd				NA			NA		09/17/2008
							To: 42-1372 Kiwi Lane									

Virginia Department of Transportation
Traffic Engineering Division
2008
Annual Average Daily Traffic Volume Estimates By Section of Route
Hanover Maintenance Area

Route	Length	AADT	QA	4Tire	Bus	Truck				QC	K Factor	QK	Dir Factor	AAWDT	QW	Year
						2Axle	3+Axle	1Trail	2Trail							
Hanover County																
(1369) Snowshed Lane	0.19	410	R			From: 42-1368 Cypress Tree Lane					NA			NA		09/17/2008
						To: 42-1377 Evergreen Lane										
(1370) Canyon Court	0.03	30	R			From: 42-1369 Snowshed Lane					NA			NA		09/17/2008
						To: Cul-de-Sac										
(1371) Goodfellow Lane	0.18	45	R			From: 42-1372 Kiwi Lane					NA			NA		09/17/2008
						To: 42-1369 Snowshed Lane										
(1372) Kiwi Lane	0.24	480	R			From: 42-643 Lee Davis Rd					NA			NA		09/29/2005
						To: 42-1373 Gittings Court										
(1372) Kiwi Lane	0.14	240	R			From: 42-1373 Gittings Court					NA			NA		09/17/2008
						To: 42-1369 Snowshed Lane										
(1373) Gittings Court	0.07	140	R			From: 42-1372 Kiwi Lane					NA			NA		09/17/2008
						To: Cul-de-Sac										
(1374) Scooter Lane	0.07	90	R			From: 42-1371 Goodfellow Lane					NA			NA		09/29/2005
						To: 42-1372 Kiwi Lane										
(1375) Rapidan Court	0.07	120	R			From: Cul-de-Sac					NA			NA		10/29/2008
						To: 42-1270 Rappahannock Trail										
(1376) Solitude Lane	0.07	100	R			From: 42-1373 Gittings Ct					NA			NA		09/29/2005
						To: 42-1377 Evergreen Lane										
(1377) Evergreen Lane	0.18	70	R			From: Dead End					NA			NA		09/29/2005
						To: 42-1376 Solitude Lane										
(1378) Catwalk Court	0.03	40	R			From: Cul-de-Sac					NA			NA		09/29/2005
						To: 42-1377 Evergreen Lane										
(1379) Narragansett Court	0.04	60	R			From: 42-1377 Evergreen Lane					NA			NA		09/29/2005
						To: Cul-de-Sac										
(1380) Powhickery Dr	0.11	230	R			From: 42-1382 Duling Rd					NA			NA		07/09/2008
						To: 42-1381 Powhickery Court										
(1380) Powhickery Dr	0.14	100	R			From: 42-1381 Powhickery Court					NA			NA		07/09/2008
						To: 42-1202 Laurel Grove Rd										
(1381) Powhickery Court	0.10	70	R			From: Cul-de-Sac					NA			NA		07/09/2008
						To: 42-1380 Powhickery Dr										
(1382) Duling Rd	0.05	30	R			From: Cul-de-Sac					NA			NA		07/09/2008
						To: 42-1380 Powhickery Dr										
(1383) Atlee Commerce Blvd	0.35	930	R			From: 42-656 Sliding Hill Rd					NA			NA		10/26/2005
						To: Cul-de-Sac										
(1384) Corporate Dr	0.08	90	R			From: 42-1383 Atlee Commerce Blvd					NA			NA		10/26/2005
						To: Dead End										
(1385)	0.19	NA				From: 42-782 Lakeridge Pkwy					NA			NA		
						To: Cul-de-Sac										

Virginia Department of Transportation
Traffic Engineering Division
2008
Annual Average Daily Traffic Volume Estimates By Section of Route
Hanover Maintenance Area

Route	Length	AADT	QA	4Tire	Bus	-----Truck-----				QC	K Factor	QK	Dir Factor	AAWDT	QW	Year
						2Axle	3+Axle	1Trail	2Trail							
Hanover County																
(1386) Boundary Run Dr	1.49	370	R								NA		NA			08/18/2008
(1387) Denise Lynn Court	0.35	100	R								NA		NA			08/18/2008
(1388) Michael Ann Court	0.09	20	R								NA		NA			08/18/2008
(1389) Angela Grace Court	0.15	40	R								NA		NA			08/18/2008
(1390) Rose Dr	0.40	100	R								NA		NA			08/18/2008
(1390) Rose Dr	0.75	60	R								NA		NA			08/18/2008
(1391) Hakala Dr	0.19	150	R								NA		NA			08/18/2008
(1392) Kendrick Dr	0.27	90	R								NA		NA			08/18/2008
(1393) King Air Court	0.06	180	R								NA		NA			10/29/2008
(1394) Winterham Dr	0.20	280	R								NA		NA			07/08/2008
(1395) Hepburn Court	0.04	40	R								NA		NA			07/08/2008
(1396) Greenlands Circle	0.07	70	R								NA		NA			07/08/2008
(1397) Kilby Court	0.04	60	R								NA		NA			07/08/2008
(1398) Morella Place	0.09	460	R								NA		NA			07/08/2008
(1399) Tarleton Dr	0.48	340	R								NA		NA			07/08/2008
(1400) Moving Star Rd	0.06	2	R								NA		NA			06/20/2002
(1401) Pleasant Grove Rd	0.54	500	R								NA		NA			09/29/2008
(1401) Pleasant Grove Rd	0.08	760	R								NA		NA			09/29/2008
(1402) Ellerson Farm Dr	0.08	440	R								NA		NA			08/29/2005

Virginia Department of Transportation
Traffic Engineering Division
2008
Annual Average Daily Traffic Volume Estimates By Section of Route
Hanover Maintenance Area

Route	Length	AADT	QA	4Tire	Bus	Truck				QC	K Factor	QK	Dir Factor	AAWDT	QW	Year
						2Axle	3+Axle	1Trail	2Trail							
Hanover County																
(1402) Ellerson Farm Dr	0.07	220	R				From: 42-1414 Carneal Lane				NA		NA		08/29/2005	
(1402) Ellerson Farm Dr	0.10	550	R				From: 42-1403 Wonderland Lane				NA		NA		08/29/2005	
							To: 42-627 Meadowbridge Rd									
(1403) Wonderland Lane	0.13	160	R				From: Dead End				NA		NA		08/29/2005	
(1403) Wonderland Lane	0.20	290	R				From: 42-1402 Ellerson Farm Dr				NA		NA		08/29/2005	
							To: 42-638 Atlee Rd									
(1404) North Mayfield Lane	0.38	590	R				From: 42-638 Atlee Rd				NA		NA		08/29/2005	
(1404) North Mayfield Lane	0.10	280	R				From: 42-1411 Brook Dr				NA		NA		08/29/2005	
(1404) North Mayfield Lane	0.24	100	R				From: 42-1415 South Mayfield Lane				NA		NA		08/29/2005	
							To: 42-1416 Holly Lane									
(1405) Burnside Dr	0.09	170	R				From: 42-1410 Burnside Dr				NA		NA		08/29/2005	
(1405) Burnside Dr	0.18	100	R				From: 42-1406 S, Newman Dr				NA		NA		08/29/2005	
(1405) Burnside Dr	0.22	180	R				From: 42-1407 Hillcrest Lane				NA		NA		08/29/2005	
(1405) Burnside Dr	0.20	470	R				From: 42-1406 N, Newman Dr				NA		NA		09/29/2005	
							To: 42-638 Atlee Rd									
(1406) Newman Dr	0.22	110	R				From: 42-1405 S, Burnside Dr				NA		NA		08/29/2005	
(1406) Newman Dr	0.08	140	R				From: 42-1407 Hillcrest Lane				NA		NA		08/29/2005	
							To: 42-1405 N, Burnside Dr									
(1407) Hillcrest Lane	0.11	80	R				From: 42-1405 Burnside Dr				NA		NA		08/29/2005	
							To: 42-1406 Newman Dr									
(1408) Meadowview Lane	0.30	350	R				From: 42-638 Atlee Rd				NA		NA		08/29/2005	
(1408) Meadowview Lane	0.11	210	R				From: 42-1418 Landover Dr				NA		NA		08/29/2005	
							To: 42-1411 Brook Dr									
(1409) Franklin Lane	0.08	60	R				From: Dead End				NA		NA		08/29/2005	
(1409) Franklin Lane	0.04	330	R				From: 42-1475 Tangle Oaks Dr				NA		NA		08/29/2005	
(1409) Franklin Lane	0.20	510	R				From: 42-1402 Ellerson Farm Dr				NA		NA		08/29/2005	
							To: 42-638 Atlee Rd									
(1410) Burnside Dr	0.15	150	R				From: 42-627 Meadowbridge Rd				NA		NA		08/29/2005	
							To: 42-1405 Burnside Dr									
(1411) Brook Dr	0.24	130	R				From: 42-1415 South Mayfield Lane				NA		NA		08/29/2005	
(1411) Brook Dr	0.08	90	R				From: 42-1408 Meadowview Lane				NA		NA		08/29/2005	
							To: 42-1404 North Mayfield Lane									

Virginia Department of Transportation
 Traffic Engineering Division
 2008
 Annual Average Daily Traffic Volume Estimates By Section of Route
 Hanover Maintenance Area

Route	Length	AADT	QA	4Tire	Bus	-----Truck-----				QC	K Factor	QK	Dir Factor	AAWDT	QW	Year
						2Axle	3+Axle	1Trail	2Trail							
Hanover County																
(1412) Dell Ray Dr	0.50	220	R			From: 42-1413 Landsdowne Rd					NA			NA		08/29/2005
						To: 42-639 Mann Dr										
(1413) Landsdowne Rd	0.18	610	R			From: 42-638 Atlee Rd					NA			NA		08/29/2005
						To: 42-1412 Dell Ray Dr										
(1413) Landsdowne Rd	0.12	630	R			From: 42-640 Shady Grove Rd					NA			NA		08/29/2005
						To: Dead End										
(1414) Carneal Lane	0.12	120	R			From: 42-1402 Ellerson Farm Dr					NA			NA		08/29/2005
						To: 42-638 Atlee Rd										
(1415) South Mayfield Lane	0.31	490	R			From: 42-638 Atlee Rd					NA			NA		08/29/2005
						To: 42-1418 Landover Dr										
(1415) South Mayfield Lane	0.09	220	R			From: 42-1411 Brook Dr					NA			NA		08/29/2005
						To: 42-1425 Glenbrook Dr										
(1415) South Mayfield Lane	0.07	340	R			From: 42-1416 Holly Lane					NA			NA		08/29/2005
						To: 42-1404 North Mayfield Lane										
(1415) South Mayfield Lane	0.17	170	R			From: 42-1415 South Mayfield Lane					NA			NA		08/29/2005
						To: 42-1404 North Mayfield Lane										
(1416) Holly Lane	0.17	70	R			From: Dead End					NA			NA		08/29/2005
						To: 0.41 MN Dead End										
(1417) Culley Dr	0.41	40	R			From: 42-710 Academy Dr					NA			NA		10/08/2008
						To: 42-1415 South Mayfield Lane										
(1417) Culley Dr	0.39	120	R			From: 42-1430 Crestline Lane					NA			NA		10/08/2008
						To: 42-1419 Carter Lane										
(1418) Landover Dr	0.01	240	R			From: 42-1408 Meadowview Lane					NA			NA		08/29/2005
						To: 42-638 Atlee Rd										
(1418) Landover Dr	0.09	70	R			From: 42-1418 Landover Dr					NA			NA		08/29/2005
						To: 42-1408 Meadowview Lane										
(1418) Landover Dr	0.09	90	R			From: 42-711 Holly Ridge Rd					NA			NA		08/29/2005
						To: 42-1424 Colmar Dr										
(1419) Carter Lane	0.30	180	R			From: 42-1422 Wanda Dr					NA			NA		08/29/2005
						To: 42-711 Holly Ridge Rd										
(1420) Kaye Dr	0.12	100	R			From: 42-1424 Colmar Dr					NA			NA		08/29/2005
						To: 42-1422 Wanda Dr										
(1420) Kaye Dr	0.06	130	R			From: 42-711 Holly Ridge Rd					NA			NA		08/29/2005
						To: 42-1424 Colmar Dr										
(1421) Westchester Dr	0.10	140	R			From: 42-1424 Colmar Dr					NA			NA		08/29/2005
						To: 42-1428 Compass Dr										
(1422) Wanda Dr	0.05	100	R			From: 42-1428 Compass Dr					NA			NA		08/24/2005

Virginia Department of Transportation
 Traffic Engineering Division
 2008
 Annual Average Daily Traffic Volume Estimates By Section of Route
 Hanover Maintenance Area

Route	Length	AADT	QA	4Tire	Bus	-----Truck-----				QC	K Factor	QK	Dir Factor	AAWDT	QW	Year
						2Axle	3+Axle	1Trail	2Trail							
Hanover County																
(1422) Wanda Dr	0.12	130	R				42-1428 Compass Dr				NA			NA		08/24/2005
(1422) Wanda Dr	0.07	220	R				42-1420 Kaye Dr				NA			NA		08/24/2005
(1422) Wanda Dr	0.05	20	R				42-1427 Rainey Dr				NA			NA		08/24/2005
							Cul-de-Sac									
(1423) Jane Lee Circle	0.07	100	R				42-711 Holly Ridge Rd				NA			NA		08/29/2005
(1423) Jane Lee Circle	0.04	40	R				42-1424 Colmar Dr				NA			NA		08/29/2005
							Dead End									
(1424) Colmar Dr	0.21	170	R				42-1423 Jane Lee Circle				NA			NA		08/29/2005
(1424) Colmar Dr	0.04	160	R				42-1422 Wanda Dr				NA			NA		08/29/2005
(1424) Colmar Dr	0.07	60	R				42-1421 Westchester Dr				NA			NA		08/29/2005
							42-1420 Kaye Dr									
(1425) Glenbrook Dr	0.09	46	R				Cul-de-Sac				NA			NA		08/29/2005
(1425) Glenbrook Dr	0.13	120	R				42-1426 Glenbrook Court				NA			NA		08/29/2005
							42-1415 South Mayfield Lane									
(1426) Glenbrook Court	0.04	40	R				Cul-de-Sac				NA			NA		08/29/2005
							42-1425 Glenbrook Dr									
(1427) Rainey Dr	0.18	150	R				42-711 Holly Ridge Rd				NA			NA		08/24/2005
(1427) Rainey Dr	0.09	120	R				42-1422 Wanda Dr				NA			NA		08/24/2005
							42-1433 Quailfield Rd									
(1428) Compass Dr	0.08	100	R				42-1433 Quailfield Rd				NA			NA		08/24/2005
(1428) Compass Dr	0.07	170	R				42-1429 Compass Court				NA			NA		08/24/2005
							42-1422 Wanda Dr									
(1429) Compass Court	0.04	60	R				Cul-de-Sac				NA			NA		08/24/2005
							42-1428 Compass Dr									
(1430) Crestline Lane	0.30	240	R				42-638 Atee Rd				NA			NA		08/29/2005
							42-1418 Landover Dr									
(1431) Burr Circle	0.04	40	R				Dead End				NA			NA		09/15/2005
(1431) Burr Dr	0.12	70	R				42-1432 Addie Dr				NA			NA		09/15/2005
							42-1113 Barnette Ave									
(1432) Addie Dr	0.12	120	R				42-702 Ellerson Dr; Windsor Dr				NA			NA		09/15/2005
(1432) Addie Dr	0.12	60	R				42-1431 Burr Dr				NA			NA		09/15/2005
							42-1113 Barnette Ave									

Virginia Department of Transportation
Traffic Engineering Division
2008
Annual Average Daily Traffic Volume Estimates By Section of Route
Hanover Maintenance Area

Route	Length	AADT	QA	4Tire	Bus	-----Truck-----				QC	K Factor	QK	Dir Factor	AAWDT	QW	Year
						2Axle	3+Axle	1Trail	2Trail							
Hanover County																
(1433) Quailfield Rd	0.05	30	R								NA			NA		08/24/2005
(1433) Quailfield Rd	0.21	180	R								NA			NA		08/24/2005
(1433) Quailfield Rd	0.06	260	R								NA			NA		08/24/2005
(1433) Quailfield Rd	0.15	630	R								NA			NA		08/24/2005
(1434) Lucord Lane	0.05	30	R								NA			NA		08/24/2005
(1435) Delkin Circle	0.06	70	R								NA			NA		09/08/2005
(1436) Bruce Blvd	0.18	150	R								NA			NA		09/08/2005
(1437) Flag Lane	0.21	220	R								NA			NA		08/08/2005
(1438) Old Cold Harbor Rd	0.27	510	R								NA			NA		09/01/2005
(1439) Delkin Court	0.04	46	R								NA			NA		09/24/2008
(1440) Catlin Rd	0.06	740	R								NA			NA		09/01/2005
(1440) Catlin Rd	0.21	1600	R								NA			NA		09/01/2005
(1440) Catlin Rd	0.08	2400	R								NA			NA		09/01/2005
(1441) Aquarius Dr	0.09	120	R								NA			NA		09/01/2005
(1441) Aquarius Dr	0.12	140	R								NA			NA		09/01/2005
(1441) Aquarius Dr	0.06	730	R								NA			NA		09/24/2008
(1441) Aquarius Dr	0.21	710	R								NA			NA		09/24/2008
(1442) Matroka Rd	0.02	260	R								NA			NA		09/01/2005
(1442) Matroka Rd	0.08	380	R								NA			NA		09/01/2005
(1443) Mill Valley Rd	0.25	290	R								NA			NA		09/01/2005
(1443) Mill Valley Rd	0.09	320	R								NA			NA		09/01/2005

Virginia Department of Transportation
Traffic Engineering Division
2008
Annual Average Daily Traffic Volume Estimates By Section of Route
Hanover Maintenance Area

Route	Length	AADT	QA	4Tire	Bus	Truck				QC	K Factor	QK	Dir Factor	AAWDT	QW	Year
						2Axle	3+Axle	1Trail	2Trail							
Hanover County																
(1443) Mill Valley Rd	0.12	450	R				From: 42-1693 River Beech Dr				NA			NA		09/24/2008
(1443) Mill Valley Rd	0.08	1000	R				To: 42-1691 River Holly Dr				NA			NA		09/24/2008
(1443) Mill Valley Rd; Senn Wa	0.08	1200	R				From: 42-1690 Mill Valley Court				NA			NA		09/24/2008
(1443) Senn Way; Mill Valley R	0.34	380	R				To: 42-1440 Catlin Rd				NA			NA		08/24/2005
							To: End Loop									
(1444) Briarthorn Court	0.23	240	R				From: 42-711 Holly Ridge Rd				NA			NA		09/24/2008
							To: Cul-de-Sac									
(1445) Signal Hill Rd	0.14	690	R				From: 42-1132 Ford Ave				NA			NA		09/24/2008
							To: 42-1101 Edgeworth Ave									
(1446) Baneberry Dr	0.27	230	R				From: 42-702 Ellerson Dr				NA			NA		10/19/2005
							To: 42-1485 Ellerson Station Dr									
(1447) Quailfield Court	0.10	150	R				From: 42-1433 Quailfield Rd				NA			NA		09/24/2008
							To: Cul-de-Sac									
(1448) Oakfield Lane	0.12	60	R				From: 42-1237 Fayemont Dr				NA			NA		08/24/2005
(1448) Oakfield Lane	0.04	40	R				To: 42-1449 Twin Oaks Dr				NA			NA		08/24/2005
							To: Cul-de-Sac									
(1449) Twin Oaks Dr	0.09	180	R				From: 42-606 Studley Rd				NA			NA		08/24/2005
(1449) Twin Oaks Dr	0.05	47	R				To: 42-1448 Oakfield Lane				NA			NA		08/24/2005
							To: Cul-de-Sac									
(1450) Erle Rd	0.18	860	R				From: 42-1250 Industrial Rd				NA			NA		09/15/2005
							To: Cul-de-Sac									
(1451) Jennifer Lane	0.09	860	R				From: 42-1131 Stonewall Pkwy				NA			NA		09/01/2005
(1451) Jennifer Lane	0.06	510	R				To: 42-1452 Edgewood Rd				NA			NA		09/01/2005
(1451) Jennifer Circle	0.04	180	R				From: 42-1455 Brook Way				NA			NA		09/01/2005
(1451) Jennifer Circle	0.02	90	R				To: 42-1457 Bridle Path				NA			NA		09/01/2005
							To: Cul-de-Sac									
(1452) Edgewood Rd	0.10	260	R				From: 42-1484 Dominion Park Dr				NA			NA		09/01/2005
(1452) Edgewood Rd	0.06	280	R				To: 42-1454 Overlook Dr				NA			NA		09/01/2005
(1452) Edgewood Rd	0.05	340	R				From: 42-1453 Ridge Way				NA			NA		09/01/2005
							To: 42-1451 Jennifer Lane									
(1453) Ridge Way	0.10	160	R				From: Cul-de-Sac				NA			NA		10/17/2005
							To: 42-1452 Edgewood Rd									

Virginia Department of Transportation
Traffic Engineering Division
2008
Annual Average Daily Traffic Volume Estimates By Section of Route
Hanover Maintenance Area

Route	Length	AADT	QA	4Tire	Bus	Truck				QC	K Factor	QK	Dir Factor	AAWDT	QW	Year
						2Axle	3+Axle	1Trail	2Trail							
Hanover County																
(1454) Overlook Dr	0.16	160	R											NA		09/01/2005
(1455) Brook Way	0.07	350	R											NA		09/01/2005
(1455) Brook Way	0.07	470	R											NA		09/01/2005
(1455) Brook Way	0.11	360	R											NA		09/01/2005
(1456) Bridle Court	0.02	40	R											NA		09/01/2005
(1457) Bridle Path	0.03	60	R											NA		09/01/2005
(1458) Hunter Dr	0.14	480	R											NA		09/24/2008
(1458) Hunter Dr	0.24	600	R											NA		09/24/2008
(1458) Hunter Dr	0.15	1200	R											NA		09/24/2008
(1459) Marc Gregory Court	0.14	60	R											NA		09/24/2008
(1460) Grove Rd	0.09	2300	R											NA		09/24/2008
(1461) Aquarius Loop	0.09	160	R											NA		09/24/2008
(1461) Aquarius Loop	0.14	150	R											NA		07/10/2002
(1462) Aquarius Court	0.04	60	R											NA		09/24/2008
(1463) Kella Way	0.04	60	R											NA		09/24/2008
(1464) Harbor Light Way	0.04	50	R											NA		09/24/2008
(1465) Blakeridge Ave	0.04	10	R											NA		09/12/2005
(1465) Blakeridge Ave	0.10	110	R											NA		09/12/2005
(1465) Blakeridge Ave	0.16	420	R											NA		09/12/2005
(1465) Blakeridge Ave	0.10	670	R											NA		09/12/2005
(1466) Britewood Circle	0.20	210	R											NA		09/12/2005

Virginia Department of Transportation
 Traffic Engineering Division
 2008
 Annual Average Daily Traffic Volume Estimates By Section of Route
 Hanover Maintenance Area

Route	Length	AADT	QA	4Tire	Bus	-----Truck-----				QC	K Factor	QK	Dir Factor	AAWDT	QW	Year
						2Axle	3+Axle	1Trail	2Trail							
Hanover County																
(1466) Britewood Circle	0.53	280	R			From: 42-1465 W. Blakeridge Ave					NA		NA			09/12/2005
						To: 42-1465 E. Blakeridge Ave										
(1467) Knollwood Court	0.13	70	R			From: Cul-de-Sac					NA		NA			09/12/2005
						To: 42-1465 Blakeridge Ave										
(1468) Valeview Place	0.05	48	R			From: Cul-de-Sac					NA		NA			09/24/2008
						To: 42-1466 Britewood Circle										
(1469) Ridgerun Place	0.04	40	R			From: 42-1466 Britewood Circle					NA		NA			09/24/2008
						To: Cul-de-Sac										
(1470) Bridgerun Place	0.02	30	R			From: 42-1466 Britewood Circle					NA		NA			09/12/2005
						To: Cul-de-Sac										
(1471) Raspberry Ct	0.07	120	R			From: Cul-de-Sac					NA		NA			10/03/2005
						To: 42-1446 Baneberry Dr										
(1472) Thistleberry Ct	0.06	60	R			From: Cul-de-Sac					NA		NA			10/03/2005
						To: 42-1471 Raspberry Ct										
(1473) Ellerson Wood Court	0.05	60	R			From: 42-1474 Ellerson Wood Dr					NA		NA			09/29/2008
						To: Cul-de-Sac										
(1474) Ellerson Wood Dr	0.09	160	R			From: 42-1475 Tangle Oaks Dr					NA		NA			09/29/2008
						To: 42-1473 Ellerson Wood Court										
(1474) Ellerson Wood Dr	0.04	40	R			From: Cul-de-Sac					NA		NA			09/29/2008
						To: 42-1476 Tangle Ridge Dr										
(1475) Tangle Oaks Dr	0.09	560	R			From: 42-1476 Tangle Ridge Dr					NA		NA			09/29/2008
						To: 42-1474 Ellerson Wood Dr										
(1475) Tangle Oaks Dr	0.03	700	R			From: 42-1478 Tangle Pond Lane					NA		NA			09/29/2008
						To: 42-1409 Franklin Lane										
(1475) Tangle Oaks Dr	0.12	720	R			From: Cul-de-Sac					NA		NA			09/29/2008
						To: 42-1113 Barnette Ave										
(1476) Tangle Ridge Dr	0.08	110	R			From: 42-1113 Barnette Ave					NA		NA			09/29/2008
						To: 42-1477 Oak Bower Lane										
(1476) Tangle Ridge Dr	0.07	550	R			From: 42-1477 Oak Bower Lane					NA		NA			09/29/2008
						To: 42-1475 Tangle Oaks Dr										
(1476) Tangle Ridge Dr	0.16	270	R			From: 42-1475 Tangle Oaks Dr					NA		NA			09/29/2008
						To: Cul-de-Sac										
(1476) Tangle Ridge Dr	0.14	80	R			From: Cul-de-Sac					NA		NA			09/29/2008
						To: 42-1476 Tangle Ridge Dr										
(1477) Oak Bower Lane	0.12	460	R			From: 42-1476 Tangle Ridge Dr					NA		NA			09/29/2008
						To: 42-1478 Tangle Pond Lane										
(1478) Tangle Pond Lane	0.13	90	R			From: Dead End					NA		NA			09/29/2008
						To: 42-1477 Oak Bower Lane										
(1478) Tangle Pond Lane	0.06	180	R			From: 42-1479 Tangle Oaks Court					NA		NA			09/29/2008
						To: 42-1475 Tangle Oaks Dr										
(1478) Tangle Pond Lane	0.06	290	R			From: 42-1475 Tangle Oaks Dr					NA		NA			09/29/2008
						To: 42-1475 Tangle Oaks Dr										

Virginia Department of Transportation
Traffic Engineering Division
2008
Annual Average Daily Traffic Volume Estimates By Section of Route
Hanover Maintenance Area

Route	Length	AADT	QA	4Tire	Bus	-----Truck-----				QC	K Factor	QK	Dir Factor	AAWDT	QW	Year
						2Axle	3+Axle	1Trail	2Trail							
Hanover County																
(1479) Tangle Oaks Court	0.04	50	R								NA		NA			09/29/2008
(1480) Shauna Court	0.06	40	R								NA		NA			08/08/2005
(1481) Taunrae Court	0.06	40	R								NA		NA			08/08/2005
(1482) Drewce Court	0.06	60	R								NA		NA			08/08/2005
(1483) Walnut Grove Court	0.21	170	R								NA		NA			09/17/2008
(1484) Dominion Park Dr	0.20	300	R								NA		NA			09/17/2008
(1485) Ellerson Station Dr	0.15	230	R								NA		NA			10/03/2005
(1485) Ellerson Station Dr	0.03	590	R								NA		NA			10/03/2005
(1485) Ellerson Station Dr	0.08	420	R								NA		NA			10/03/2005
(1486) Mary Mundie Lane	0.31	280	R								NA		NA			10/03/2005
(1487) Mike Mundie Lane	0.06	100	R								NA		NA			09/24/2008
(1487) Mike Mundie Lane	0.09	40	R								NA		NA			09/24/2008
(1488) Zorbas Lane	0.22	170	R								NA		NA			09/24/2008
(1489) Wildflower Court	0.03	70	R								NA		NA			09/24/2008
(1490) Olde Grove Glen	0.07	510	R								NA		NA			09/24/2008
(1490) Olde Grove Glen	0.05	400	R								NA		NA			09/24/2008
(1490) Olde Grove Glen	0.04	370	R								NA		NA			09/24/2008
(1490) Olde Grove Glen	0.05	250	R								NA		NA			09/24/2008
(1491) Alton Trace	0.06	100	R								NA		NA			09/24/2008
(1492) Kerrick Trace	0.07	100	R								NA		NA			09/24/2008

Virginia Department of Transportation
 Traffic Engineering Division
 2008
 Annual Average Daily Traffic Volume Estimates By Section of Route
 Hanover Maintenance Area

Route	Length	AADT	QA	4Tire	Bus	-----Truck-----				QC	K Factor	QK	Dir Factor	AAWDT	QW	Year
						2Axle	3+Axle	1Trail	2Trail							
Hanover County																
(1493) Nuck Trace	0.03	40	R								NA		NA			09/24/2008
(1494) Darva Glen	0.33	130	R								NA		NA			09/24/2008
(1494) Darva Glen	0.13	360	R								NA		NA			09/24/2008
(1495) Mountain Lily Lane	0.22	430	R								NA		NA			09/24/2008
(1496) Markow Court	0.03	48	R								NA		NA			09/24/2008
(1497) Dutch Lily Court	0.03	70	R								NA		NA			09/24/2008
(1498) Zip Dr	0.11	150	R								NA		NA			09/24/2008
(1499) Straight Oak Court	0.06	50	R								NA		NA			10/03/2005
(1500) Sunset Court	0.06	47	R								NA		NA			09/01/2005
(1501) Gaines Mill Rd	0.06	160	R								NA		NA			08/17/2005
(1501) Gaines Mill Rd	0.15	320	R								NA		NA			08/17/2005
(1501) Gaines Mill Rd	0.09	700	R								NA		NA			08/17/2005
(1502) Sedan Rd	0.06	90	R								NA		NA			08/17/2005
(1503) Gains Mill Circle	0.07	40	R								NA		NA			08/17/2005
(1504) Haynes Dr	0.19	320	R								NA		NA			08/17/2005
(1504) Haynes Dr	0.27	170	R								NA		NA			08/17/2005
(1505) Gary Lane	0.08	160	R								NA		NA			08/17/2005
(1505) Gary Lane	0.10	70	R								NA		NA			08/17/2005
(1506) Sunnyside Dr	0.23	280	R								NA		NA			08/17/2005
(1507) Colts Neck Rd	0.80	1800	R								NA		NA			08/20/2008

Virginia Department of Transportation
Traffic Engineering Division
2008
Annual Average Daily Traffic Volume Estimates By Section of Route
Hanover Maintenance Area

Route	Length	AADT	QA	4Tire	Bus	Truck				QC	K Factor	QK	Dir Factor	AAWDT	QW	Year
						2Axle	3+Axle	1Trail	2Trail							
Hanover County																
(1508) Bonnie Field Dr	0.08	280	R				From: 42-615 Creighton Rd					NA		NA		08/17/2005
(1508) Bonnie Field Dr	0.09	210	R				To: 42-1509 Simpkins Court					NA		NA		08/17/2005
(1508) Bonnie Field Dr	0.07	230	R				From: 42-1512 Jenkins Rd					NA		NA		08/17/2005
(1508) Bonnie Field Dr	0.06	210	R				To: 42-1510 Hall Court					NA		NA		08/17/2005
(1508) Bonnie Field Dr	0.10	240	R				From: 42-1530 Puller Dr					NA		NA		08/17/2005
(1508) Bonnie Field Dr	0.06	1100	R				To: SR 156 Cold Harbor Rd					NA		NA		08/17/2005
(1508) Bonnie Field Dr	0.16	890	R				From: 42-1513 Bonniefield Court					NA		NA		08/17/2005
(1508) Bonnie Field Dr							To: 42-1560 Cactus Rd									
(1509) Simpkins Court	0.11	120	R				From: 42-1508 Bonnie Field Dr					NA		NA		08/17/2005
(1510) Hall Court	0.04	40	R				To: Dead End					NA		NA		08/17/2005
(1511) Tammy Lane	0.10	690	R				From: 42-1597 Brooking Way					NA		NA		06/26/2002
(1511) Tammy Lane	0.14	840	R				To: 42-1595 Harriett Lane					NA		NA		08/18/2005
(1511) Tammy Lane	0.05	930	R				From: 42-1592 McCauley Lane					NA		NA		08/18/2005
(1511) Tammy Lane	0.09	980	R				To: 42-1591 Wilt Lane					NA		NA		08/18/2005
(1511) Tammy Lane	0.06	1000	R				From: 42-1590 Shelby Lane					NA		NA		08/18/2005
(1511) Tammy Lane	0.07	890	R				To: 42-1534 Dairy Dr					NA		NA		08/18/2005
(1511) Tammy Lane	0.16	820	R				From: 42-1533 Jersey Court					NA		NA		08/18/2005
(1511) Tammy Lane	0.12	970	R				To: 42-1532 Tammy Court					NA		NA		08/18/2005
(1511) Tammy Lane	0.25	810	R				From: 42-1531 Marie Lane					NA		NA		08/18/2005
(1511) Tammy Lane	0.13	870	R				To: 42-1512 Jenkins Rd					NA		NA		08/18/2005
(1512) Jenkins Rd	0.07	90	R				From: 42-615 Creighton Rd					NA		NA		08/18/2005
(1513) Bonniefield Court	0.10	70	R				To: 42-1511 Tammy Lane					NA		NA		08/18/2005
(1515) Robin Rd	0.12	340	R				From: Cul-de-Sac					NA		NA		08/18/2005
(1516) Camille Dr	0.17	120	R				To: 42-1508 Bonnie Field Dr					NA		NA		08/18/2005
(1515) Robin Rd	0.12	340	R				From: 42-1516 Camille Dr					NA		NA		08/17/2005
(1516) Camille Dr	0.17	120	R				To: SR 156 Cold Harbor Rd					NA		NA		08/17/2005
(1516) Camille Dr	0.17	120	R				From: 42-1518 S, Madonna Rd					NA		NA		08/17/2005
(1516) Camille Dr	0.17	120	R				To: 42-1519 Camille Dr					NA		NA		08/17/2005

Virginia Department of Transportation
Traffic Engineering Division
2008
Annual Average Daily Traffic Volume Estimates By Section of Route
Hanover Maintenance Area

Route	Length	AADT	QA	4Tire	Bus	-----Truck-----				QC	K Factor	QK	Dir Factor	AAWDT	QW	Year
						2Axle	3+Axle	1Trail	2Trail							
Hanover County																
(1516) Camille Dr	0.12	160	R								NA			NA		08/17/2005
(1516) Camille Dr	0.10	370	R								NA			NA		08/17/2005
(1516) Camille Dr	0.04	440	R								NA			NA		08/17/2005
(1516) Camille Dr	0.17	190	R								NA			NA		08/17/2005
(1516) Camille Dr	0.09	240	R								NA			NA		08/17/2005
(1516) Camille Dr	0.07	360	R								NA			NA		08/17/2005
(1516) Camille Dr	0.04	49	R								NA			NA		08/17/2005
(1517) Gaulding Rd	0.25	120	R								NA			NA		08/17/2005
(1518) Madonna Rd	0.30	80	R								NA			NA		08/17/2005
(1518) Madonna Rd	0.17	100	R								NA			NA		08/17/2005
(1518) Madonna Rd	0.30	130	R								NA			NA		08/17/2005
(1518) Madonna Rd	0.08	60	R								NA			NA		08/17/2005
(1518) Madonna Rd	0.09	60	R								NA			NA		08/17/2005
(1519) Camille Dr	0.07	60	R								NA			NA		08/17/2005
(1520) Pohite Circle	0.04	20	R								NA			NA		08/17/2005
(1521) Clakewood Dr	0.20	230	R								NA			NA		10/19/2005
(1521) Clakewood Dr	0.06	80	R								NA			NA		10/19/2005
(1522) Irmo Dr	0.04	30	R								NA			NA		10/19/2005
(1523) Apricot Lane	0.06	110	R								NA			NA		10/03/2005
(1524) Linneys Court	0.36	120	R								NA			NA		10/19/2005
(1525) Mildale Rd	0.05	40	R								NA			NA		10/19/2005
(1525) Mildale Rd	0.06	100	R								NA			NA		10/19/2005

Virginia Department of Transportation
Traffic Engineering Division
2008
Annual Average Daily Traffic Volume Estimates By Section of Route
Hanover Maintenance Area

Route	Length	AADT	QA	4Tire	Bus	Truck				QC	K Factor	QK	Dir Factor	AAWDT	QW	Year
						2Axle	3+Axle	1Trail	2Trail							
Hanover County																
(1526) Wick St	0.03	30	R				From: 42-1525 Mildale Rd				NA		NA		10/19/2005	
							To: Dead End									
(1527) Loganberry Ct	0.03	60	R				From: Cul-de-Sac				NA		NA		10/19/2005	
							To: 42-1486 Mary Mundie Lane									
(1528) Turkey Hollow Place	0.43	280	R				From: Cul-de-Sac				NA		NA		08/20/2008	
							To: SR 156 Cold Harbor Rd									
(1529) Gobble Glen Place	0.22	120	R				From: 42-1528				NA		NA		08/20/2008	
							To: Cul-de-Sac									
(1530) Puller Dr	0.07	40	R				From: Cul-de-Sac				NA		NA		08/17/2005	
							To: 42-1508 Bonnie Field Dr									
(1531) Marie Lane	0.08	330	R				From: 42-1874 Chenault Way				NA		NA		08/25/2008	
							To: 42-1590 Shelby Lane									
(1531) Marie Lane	0.09	350	R				From: 42-1534 Dairy Dr				NA		NA		08/25/2008	
							To: 42-1534 Dairy Dr									
(1531) Marie Lane	0.16	850	R				From: 42-1511 Tammy Lane				NA		NA		08/22/2005	
							To: 42-1511 Tammy Lane									
(1531) Marie Lane	0.16	1200	R				From: SR 156 Cold Harbor Rd				NA		NA		08/22/2005	
							To: SR 156 Cold Harbor Rd									
(1532) Tammy Court	0.06	70	R				From: Cul-de-Sac				NA		NA		09/01/2005	
							To: 42-1511 Tammy Lane									
(1533) Jersey Court	0.04	49	R				From: 42-1511 Tammy Lane				NA		NA		09/01/2005	
							To: Cul-de-Sac									
(1534) Dairy Dr	0.08	240	R				From: 42-1871 Draperfield Rd				NA		NA		08/25/2008	
							To: 42-1873 Nells Trace; Caro Trace									
(1534) Dairy Dr	0.10	230	R				From: 42-1870 Sleds Lake Rd				NA		NA		08/25/2008	
							To: 42-1870 Sleds Lake Rd									
(1534) Dairy Dr	0.06	100	R				From: 42-1531 Marie Lane				NA		NA		10/11/2005	
							To: 42-1531 Marie Lane									
(1534) Dairy Dr	0.16	180	R				From: 42-1511 Tammy Lane				NA		NA		10/11/2005	
							To: 42-1511 Tammy Lane									
(1535) Anvil Lane	0.06	720	R				From: 42-615 Creighton Rd				NA		NA		08/20/2008	
							To: 42-1800 Michael Heather Court									
(1535) Anvil Lane	0.20	660	R				From: 42-1801 Pamela Louise Rd				NA		NA		08/20/2008	
							To: 42-1801 Pamela Louise Rd									
(1535) Anvil Lane	0.08	530	R				From: 42-1802 Kim Shelly Court				NA		NA		08/20/2008	
							To: 42-1802 Kim Shelly Court									
(1535) Anvil Lane	0.04	520	R				From: 42-1803 Kevin Wanda Rd				NA		NA		08/20/2008	
							To: 42-1803 Kevin Wanda Rd									
(1535) Anvil Lane	0.18	270	R				From: 42-1538 Billingswood Way				NA		NA		08/18/2005	
							To: 42-1538 Billingswood Way									
(1535) Anvil Lane	0.09	320	R				From: 42-1537 Smithy Court				NA		NA		08/18/2005	
							To: 42-1537 Smithy Court									
(1535) Anvil Lane	0.06	560	R				From: 42-1536 Ridge Hill Lane				NA		NA		08/18/2005	
							To: 42-1536 Ridge Hill Lane									

Virginia Department of Transportation
 Traffic Engineering Division
 2008
 Annual Average Daily Traffic Volume Estimates By Section of Route
 Hanover Maintenance Area

Route	Length	AADT	QA	4Tire	Bus	-----Truck-----				QC	K Factor	QK	Dir Factor	AAWDT	QW	Year
						2Axle	3+Axle	1Trail	2Trail							
Hanover County																
(1535) Anvil Lane	0.09	590	R				From: 42-1536 Ridge Hill Lane					NA		NA		08/18/2005
							To: 42-1507 Colts Neck Rd									
(1536) Ridge Hill Lane	0.07	40	R				From: 42-1539 Sportslee Circle					NA		NA		08/18/2005
							To: 42-1535 Anvil Lane									
(1536) Ridge Hill Lane	0.10	60	R				From: 42-1535 Anvil Lane					NA		NA		08/18/2005
							To: Cul-de-Sac									
(1537) Smithy Court	0.09	80	R				From: 42-1535 Anvil Lane					NA		NA		08/18/2005
							To: Cul-de-Sac									
(1538) Billingswood Way	0.06	30	R				From: Dead End					NA		NA		08/18/2005
							To: 42-1535 Anvil Lane									
(1538) Billingswood Way	0.14	100	R				From: 42-1535 Anvil Lane					NA		NA		08/18/2005
							To: Dead End									
(1539) Sportslee Circle	0.03	20	R				From: Dead End					NA		NA		08/18/2005
							To: 42-1536 Ridge Hill Lane									
(1539) Sportslee Circle	0.04	20	R				From: 42-1536 Ridge Hill Lane					NA		NA		08/18/2005
							To: Dead End									
(1540) Melissa Paige Circle	0.10	90	R				From: Cul-de-Sac					NA		NA		09/20/2008
							To: 42-636 Walnut Grove Rd									
(1542) Buffridge Dr	0.09	60	R				From: Cul-de-Sac					NA		NA		08/18/2005
							To: 42-1543 Marimel Lane									
(1542) Buffridge Dr	0.11	460	R				From: 42-1543 Marimel Lane					NA		NA		08/18/2005
							To: 42-615 Creighton Rd									
(1543) Marimel Lane	0.22	180	R				From: Cul-de-Sac					NA		NA		08/18/2005
							To: 42-1544 Marimel Court									
(1543) Marimel Lane	0.21	390	R				From: 42-1544 Marimel Court					NA		NA		08/18/2005
							To: 42-1542 Buffridge Dr									
(1544) Marimel Court	0.10	80	R				From: 42-1543 Marimel Lane					NA		NA		08/18/2005
							To: Cul-de-Sac									
(1546) Boatswan Lane	0.19	150	R				From: Cul-de-Sac					NA		NA		08/18/2005
							To: 42-1547 Star Lane									
(1546) Boatswan Lane	0.19	300	R				From: 42-1547 Star Lane					NA		NA		08/18/2005
							To: SR 156 Cold Harbor Rd									
(1547) Star Lane	0.06	8	R				From: Dead End					NA		NA		08/17/2005
							To: 42-1546 Boatswan Lane									
(1547) Star Lane	0.04	20	R				From: 42-1546 Boatswan Lane					NA		NA		08/17/2005
							To: Dead End									
(1548) Cindy Ct	0.05	80	R				From: 42-1494 Darva Glen					NA		NA		10/19/2005
							To: Cul-de-Sac									
(1549) Hartpine Ct	0.05	70	R				From: Cul-de-Sac					NA		NA		10/19/2005
							To: 42-1494 Darva Glen									

Virginia Department of Transportation
Traffic Engineering Division
2008
Annual Average Daily Traffic Volume Estimates By Section of Route
Hanover Maintenance Area

Route	Length	AADT	QA	4Tire	Bus	-----Truck-----				QC	K Factor	QK	Dir Factor	AAWDT	QW	Year
						2Axle	3+Axle	1Trail	2Trail							
Hanover County																
(1550) Tanglewood Court	0.15	60	R								NA			NA		10/19/2005
(1558) Autumn Ridge Lane	0.30	80	R								NA			NA		10/26/2005
(1559) Catus Court	0.02	40	R								NA			NA		08/25/2008
(1560) Cactus Rd	0.06	220	R								NA			NA		08/22/2005
(1560) Cactus Rd	0.06	260	R								NA			NA		08/25/2008
(1560) Cactus Rd	0.07	440	R								NA			NA		08/25/2008
(1560) Cactus Rd	0.12	740	R								NA			NA		08/25/2008
(1560) Cactus Rd	0.06	850	R								NA			NA		08/22/2005
(1560) Cactus Rd	0.08	920	R								NA			NA		08/22/2005
(1560) Cactus Rd	0.06	1100	R								NA			NA		08/22/2005
(1560) Cactus Rd	0.09	1300	R								NA			NA		08/22/2005
(1560) Cactus Rd	0.09	1200	R								NA			NA		08/22/2005
(1560) Cactus Rd	0.06	1300	R								NA			NA		08/22/2005
(1561) Violet Circle	0.12	70	R								NA			NA		09/01/2005
(1562) Jasmine Court	0.06	40	R								NA			NA		09/01/2005
(1563) Queens Lace Rd	0.03	40	R								NA			NA		08/25/2008
(1563) Queens Lace Rd	0.11	260	R								NA			NA		08/25/2008
(1563) Queens Lace Rd	0.09	170	R								NA			NA		08/25/2008
(1563) Queens Lace Rd	0.17	150	R								NA			NA		09/01/2005
(1563) Queens Lace Rd	0.07	50	R								NA			NA		09/01/2005
(1564) Crocus Court	0.04	46	R								NA			NA		08/18/2005
(1565) Morning Glory Ct	0.13	60	R								NA			NA		08/18/2005

Virginia Department of Transportation
Traffic Engineering Division
2008
Annual Average Daily Traffic Volume Estimates By Section of Route
Hanover Maintenance Area

Route	Length	AADT	QA	4Tire	Bus	-----Truck-----				QC	K Factor	QK	Dir Factor	AAWDT	QW	Year
						2Axle	3+Axle	1Trail	2Trail							
Hanover County																
(1565) Morning Glory Rd	0.30	270	R			From: 42-1560 W, Cactus Rd					NA			NA		08/18/2005
(1565) Morning Glory Rd	0.11	80	R			To: 42-1560 E, Cactus Rd					NA			NA		08/18/2005
(1565) Morning Glory Rd	0.04	7	R			From: 42-1567 Harver Way					NA			NA		08/25/2008
						To: Dead End										
(1566) Dahlia Ct	0.12	60	R			From: Cul-de-Sac					NA			NA		08/18/2005
(1566) Dahlia Ct	0.21	160	R			To: 42-1560 W, Cactus Rd					NA			NA		08/18/2005
						To: 42-1560 N, Cactus Rd										
(1567) Harver Way	0.05	46	R			From: Cul-de-Sac					NA			NA		08/25/2008
(1567) Harver Way	0.12	230	R			To: 42-1568 Betron Way					NA			NA		08/25/2008
						To: 42-1565 Morning Glory Rd										
(1568) Betron Way	0.08	160	R			From: 42-1567 Harver Way					NA			NA		08/25/2008
						To: 42-1569 Harver Court										
(1569) Harver Court	0.03	47	R			From: Dead End					NA			NA		08/25/2008
(1569) Harver Court	0.05	60	R			To: 42-1568 Betron Way					NA			NA		08/25/2008
						To: Dead End										
(1570) Sinclair Rd	0.10	260	R			From: 42-1575 Armstrong Dr					NA			NA		08/18/2008
						To: 0.10 MN 42-1557										
(1570) Sinclair Rd	0.12	210	R			From: 0.10 MN 42-1575					NA			NA		10/17/2005
						To: 42-1571 S, Beattie Mill Dr										
(1570) Sinclair Rd	0.07	230	R			From: 42-1573 Sinclair Court					NA			NA		10/17/2005
						To: 42-1574 Doolittle Rd										
(1570) Sinclair Rd	0.17	300	R			From: 42-1571 N, Beattie Mill Dr					NA			NA		10/17/2005
						To: 42-634 Beatties Mill Rd										
(1571) Beattie Mill Dr	0.27	100	R			From: 42-1570 S, Sinclair Rd					NA			NA		10/17/2005
						To: 42-1572 Beattie Mill Court										
(1571) Beattie Mill Dr	0.13	30	R			From: 42-1570 N, Sinclair Rd					NA			NA		10/17/2005
						To: 42-1571 Beattie Mill Dr										
(1572) Beattie Mill Court	0.10	60	R			From: Cul-de-Sac					NA			NA		10/17/2005
						To: 42-1570 Sinclair Rd										
(1573) Sinclair Court	0.05	8	R			From: Cul-de-Sac					NA			NA		10/17/2005
						To: 42-1570 Sinclair Rd										
(1574) Doolittle Rd	0.12	30	R			From: 42-634 Beatties Mill Rd					NA			NA		10/17/2005
						To: 42-1570 Sinclair Rd										

Virginia Department of Transportation
Traffic Engineering Division
2008
Annual Average Daily Traffic Volume Estimates By Section of Route
Hanover Maintenance Area

Route	Length	AADT	QA	4Tire	Bus	Truck				QC	K Factor	QK	Dir Factor	AAWDT	QW	Year
						2Axle	3+Axle	1Trail	2Trail							
Hanover County																
(1575) Armstrong Dr	0.14	40	R											NA	NA	08/18/2008
(1575) Armstrong Dr	0.45	110	R											NA	NA	08/18/2008
(1575) Armstrong Dr	0.07	200	R											NA	NA	08/18/2008
(1575) Armstrong Dr	0.04	10	R											NA	NA	08/18/2008
(1576) Sunmark Dr	0.30	80	R											NA	NA	08/18/2008
(1577) Burnett Dr	0.41	290	R											NA	NA	08/18/2008
(1577) Burnett Dr	0.23	190	R											NA	NA	08/18/2008
(1578) Deedle Creek Dr	0.18	100	R											NA	NA	10/29/2008
(1579) Pepper Lane	0.34	60	R											NA	NA	10/19/2005
(1580) Sujean Court	0.08	1700	R											NA	NA	08/02/2005
(1580) Sujean Court	0.04	120	R											NA	NA	08/02/2005
(1581) Calmar Dr	0.04	350	R											NA	NA	08/02/2005
(1582) Coberly Court	0.02	240	R											NA	NA	09/15/2008
(1582) Coberly Court	0.21	10	R											NA	NA	09/15/2008
(1583) Lighthouse Pl	0.14	470	R											NA	NA	10/20/2008
(1584) Harbor Dr	0.28	370	R											NA	NA	10/20/2008
(1585) Port Lane	0.10	140	R											NA	NA	10/20/2008
(1586) Black Creek Dr	0.92	460	R											NA	NA	08/18/2008
(1586) Black Creek Dr	0.25	60	R											NA	NA	08/18/2008
(1587) Wahoo Court	0.06	60	R											NA	NA	10/20/2008

Virginia Department of Transportation
Traffic Engineering Division
2008
Annual Average Daily Traffic Volume Estimates By Section of Route
Hanover Maintenance Area

Route	Length	AADT	QA	4Tire	Bus	-----Truck-----				QC	K Factor	QK	Dir Factor	AAWDT	QW	Year
						2Axle	3+Axle	1Trail	2Trail							
Hanover County																
(1588) McCauley Lane	0.07	230	R			From: 42-1589 Luther Boshier Lane					NA		NA			10/20/2008
(1588) McCauley Lane	0.09	500	R			To: 42-1597 Brooking Way					NA		NA			10/20/2008
(1588) McCauley Lane	0.08	490	R			From: 42-1877 Holstein Lane					NA		NA			10/20/2008
(1588) McCauley Lane						To: 42-1594 Chenault Way										
(1589) Luther Boshier Lane	0.07	70	R			From: Dead End					NA		NA			10/20/2008
(1589) Luther Boshier Lane	0.09	170	R			To: 42-1876 Lakevista Dr					NA		NA			10/20/2008
(1589) Luther Boshier Lane	0.09	180	R			From: 42-1588 McCauley Lane					NA		NA			10/20/2008
(1589) Luther Boshier Lane						To: Dead End										
(1590) Shelby Lane	0.17	90	R			From: 42-1511 Tammy Lane					NA		NA			10/19/2005
(1590) Shelby Lane						To: 42-1531 Marie Lane										
(1591) Wilt Lane	0.04	30	R			From: 42-1511 Tammy Lane					NA		NA			10/19/2005
(1591) Wilt Lane						To: Cul-de-Sac										
(1592) McCauley Lane	0.09	350	R			From: 42-1594 Chenault Way					NA		NA			08/25/2008
(1592) McCauley Lane	0.08	300	R			To: 42-1511 Tammy Lane					NA		NA			08/22/2005
(1592) McCauley Lane	0.13	160	R			From: 42-1593 Hanna Dr					NA		NA			08/22/2005
(1592) McCauley Lane	0.09	120	R			To: 42-1587 Wahoo Court					NA		NA			08/22/2005
(1592) McCauley Lane	0.14	160	R			From: 42-1596 Adaline Lane					NA		NA			08/25/2008
(1592) McCauley Lane						To: Cul-de-Sac										
(1593) Hanna Dr	0.08	260	R			From: 42-1598 Poteet Lane					NA		NA			08/25/2008
(1593) Hanna Dr	0.14	90	R			To: 42-1597 Brooking Way					NA		NA			08/25/2008
(1593) Hanna Dr	0.19	110	R			From: 42-1596 Adaline Lane					NA		NA			08/22/2005
(1593) Hanna Dr						To: 42-1592 McCauley Lane										
(1594) Chenault Way	0.11	480	R			From: 42-1588; 42-1592 McCauley Lane					NA		NA			08/25/2008
(1594) Chenault Way						To: 42-1876 Lakevista Dr										
(1595) Harriett Lane	0.08	140	R			From: 42-1511 Tammy Lane					NA		NA			08/15/2008
(1595) Harriett Lane						To: 42-1596 Adaline Lane										
(1596) Adaline Lane	0.07	140	R			From: 42-1598 Poteet Lane					NA		NA			08/25/2008
(1596) Adaline Lane	0.08	70	R			To: 42-1597 Brooking Way					NA		NA			08/25/2008
(1596) Adaline Lane	0.05	90	R			From: 42-1595 Harriett Lane					NA		NA			08/25/2008
(1596) Adaline Lane	0.15	100	R			To: 42-1593 Hanna Dr					NA		NA			08/22/2005
(1596) Adaline Lane						From: 42-1592 McCauley Lane										

Virginia Department of Transportation
Traffic Engineering Division
2008
Annual Average Daily Traffic Volume Estimates By Section of Route
Hanover Maintenance Area

Route	Length	AADT	QA	4Tire	Bus	Truck				QC	K Factor	QK	Dir Factor	AAWDT	QW	Year
						2Axle	3+Axle	1Trail	2Trail							
Hanover County																
(1596) Adaline Lane	0.01	40	R											NA		08/22/2005
(1597) Brooking Way	0.07	790	R											NA		08/25/2008
(1597) Brooking Way	0.06	1000	R											NA		08/25/2008
(1597) Brooking Way	0.08	2200	R											NA		08/25/2008
(1597) Brooking Way	0.11	1600	R											NA		08/25/2008
(1597) Brooking Way	0.22	2400	R											NA		08/25/2008
(1597) Brooking Way	0.06	2600	R											NA		08/25/2008
(1597) Brooking Way	0.19	2800	R											NA		08/25/2008
(1597) Brooking Way	0.05	3300	R											NA		08/25/2008
(1597) Brooking Way	0.25	3500	R											NA		08/25/2008
(1598) Poteet Lane	0.07	90	R											NA		08/25/2008
(1598) Poteet Lane	0.13	120	R											NA		08/25/2008
(1598) Poteet Lane	0.08	100	R											NA		08/25/2008
(1599) Brooking Court	0.03	48	R											NA		08/25/2008
(1601) Fairway Lane	0.27	340	R											NA		10/24/2005
(1601) Fairway Lane	0.09	100	R											NA		10/14/2008
(1602) Riverside Dr	0.38	190	R											NA		10/24/2005
(1602) Riverside Dr	0.10	240	R											NA		10/24/2005
(1602) Riverside Dr	0.08	280	R											NA		10/24/2005
(1602) Riverside Dr	0.36	60	R											NA		10/24/2005
(1603) Riverside Circle	0.06	30	R											NA		10/24/2005
(1604) Riverside Court	0.06	30	R											NA		10/24/2005

Virginia Department of Transportation
 Traffic Engineering Division
 2008
 Annual Average Daily Traffic Volume Estimates By Section of Route
 Hanover Maintenance Area

Route	Length	AADT	QA	4Tire	Bus	Truck				QC	K Factor	QK	Dir Factor	AAWDT	QW	Year
						2Axle	3+Axle	1Trail	2Trail							
Hanover County																
1605 St Andrews Lane	0.19	140	R			From: 42-786 Country Club Dr					NA			NA		10/24/2005
						To: Cul-de-Sac										
1606 Pinehurst Lane	0.21	140	R			From: 42-786 Country Club Dr					NA			NA		10/24/2005
						To: 42-1607 Augusta Lane										
1607 Augusta Lane	0.26	130	R			From: 42-786 Country Club Dr					NA			NA		10/24/2005
						To: Cul-de-Sac										
1608 Country Club Court	0.16	160	R			From: 42-786 Country Club Dr					NA			NA		10/14/2008
						To: Cul-de-Sac										
1609 Masters Court	0.05	40	R			From: 42-1607 Augusta Lane					NA			NA		10/14/2008
						To: Cul-de-Sac										
1610 Santa Maria Dr	0.42	130	R			From: 42-615 Williamsville Rd					NA			NA		08/24/2005
						To: 42-1611 Nina Court										
1610 Santa Maria Dr	0.13	160	R			From: 42-1611 Nina Court					NA			NA		08/24/2005
						To: 42-644 Summer Hill Rd										
1611 Nina Court	0.07	40	R			From: 42-1610 Santa Maria Dr					NA			NA		08/24/2005
						To: Cul-de-Sac										
1612 Pinta Court	0.15	70	R			From: 42-644 Summer Hill Rd					NA			NA		08/24/2005
						To: Cul-de-Sac										
1613 Cabin Court	0.10	40	R			From: 42-644 Summer Hill Rd					NA			NA		08/24/2005
						To: Cul-de-Sac										
1614 Old Meadow Court	0.13	40	R			From: Cul-de-Sac					NA			NA		08/20/2008
						To: 42-1617 Old Millstone Dr										
1615 Old Gaines Mill Lane	0.10	40	R			From: Cul-de-Sac					NA			NA		08/20/2008
						To: 42-1616 Old Reflection Circle										
1615 Old Gaines Mill Lane	0.07	110	R			From: 42-1616 Old Reflection Circle					NA			NA		08/20/2008
						To: 42-1617 Old Millstone Dr										
1616 Old Reflection Circle	0.23	60	R			From: Cul-de-Sac					NA			NA		08/20/2008
						To: 42-1615 Old Gaines Mill Lane										
1617 Old Millstone Dr	0.51	360	R			From: SR 156 Cold Harbor Rd					NA			NA		08/20/2008
						To: 42-1618 Old Lantern Trail										
1617 Old Millstone Dr	0.14	49	R			From: 42-1618 Old Lantern Trail					NA			NA		08/20/2008
						To: Dead End										
1618 Old Lantern Trail	0.09	30	R			From: 42-1617 Old Millstone Dr					NA			NA		08/20/2008
						To: Dead End										
1619 Mid Pines Dr	0.18	70	R			From: 42-1602 Riverside Dr					NA			NA		10/20/2008
						To: Cul-de-Sac										
1620 Rainier Dr	0.09	30	R			From: Cul-de-Sac					NA			NA		08/24/2005
						To: 42-1621 Shelly Lane										
1620 Rainier Dr	0.13	130	R			From: 42-1621 Shelly Lane					NA			NA		08/24/2005
						To: 42-615 Williamsville Rd										

Virginia Department of Transportation
Traffic Engineering Division
2008
Annual Average Daily Traffic Volume Estimates By Section of Route
Hanover Maintenance Area

Route	Length	AADT	QA	4Tire	Bus	Truck				QC	K Factor	QK	Dir Factor	AAWDT	QW	Year
						2Axle	3+Axle	1Trail	2Trail							
Hanover County																
(1621) Shelly Lane	0.09	40	R				From: 42-1620 Rainier Dr				NA			NA		08/24/2005
							To: Cul-de-Sac									
(1623) Studley Site Dr	0.11	260	R				From: Cul-de-Sac				NA			NA		10/22/2008
							To: 42-606 Studley Rd									
(1624) Revolutionary Pl	0.35	240	R				From: Cul-de-Sac				NA			NA		10/22/2008
							To: 42-1623 Studley Site Dr									
(1625) Studley Lane	0.20	70	R				From: Cul-de-Sac				NA			NA		08/24/2005
							To: 42-700 Studley Farms Dr									
(1626) Winding Hills Dr	0.21	180	R				From: 42-1630 Old Cavalry Dr				NA			NA		10/26/2005
							To: 42-1627 Retreat Hill Lane									
(1627) Retreat Hill Lane	0.10	120	R				From: 42-1632 Skirmish Lane				NA			NA		10/26/2005
							To: Cul-de-Sac									
(1628) Devils Den Lane	0.05	60	R				From: Cul-de-Sac				NA			NA		08/11/2005
							To: 42-1629 Gettysburg Lane									
(1628) Devils Den Lane	0.11	150	R				From: 42-1629 Gettysburg Lane				NA			NA		08/11/2005
							To: Dead End									
(1629) Gettysburg Lane	0.11	350	R				From: 42-1630 Old Cavalry Dr				NA			NA		08/11/2005
							To: 42-1628 Devils Den Lane									
(1629) Gettysburg Lane	0.05	70	R				From: 42-1628 Devils Den Lane				NA			NA		08/11/2005
							To: Cul-de-Sac									
(1630) Old Cavalry Dr	0.25	2700	R				From: US 360 Mechanicsville Tpke				NA			NA		09/08/2008
							To: 42-1646 Barracks Rd									
(1630) Old Cavalry Dr	0.10	1700	R				From: 42-1646 Barracks Rd				NA			NA		09/08/2008
							To: 42-1631 Stronghold Dr									
(1630) Old Cavalry Dr	0.10	1700	R				From: 42-1631 Stronghold Dr				NA			NA		09/08/2008
							To: 42-1634 Seige Rd									
(1630) Old Cavalry Dr	0.05	1300	R				From: 42-1634 Seige Rd				NA			NA		09/08/2008
							To: 42-1635 Campaign Trail									
(1630) Old Cavalry Dr	0.12	1200	R				From: 42-1635 Campaign Trail				NA			NA		09/08/2008
							To: 42-1637 Magazine Dr									
(1630) Old Cavalry Dr	0.11	1200	R				From: 42-1637 Magazine Dr				NA			NA		09/08/2008
							To: 42-1638 Reunion Dr									
(1630) Old Cavalry Dr	0.07	1100	R				From: 42-1638 Reunion Dr				NA			NA		09/08/2008
							To: 42-1639 Old Cavalry Court									
(1630) Old Cavalry Dr	0.07	1100	R				From: 42-1639 Old Cavalry Court				NA			NA		09/08/2008
							To: 42-1640 Ironclad Dr									
(1630) Old Cavalry Dr	0.11	1000	R				From: 42-1640 Ironclad Dr				NA			NA		09/08/2008
							To: 42-1629 Gettysburg Lane									
(1630) Old Cavalry Dr	0.07	1200	R				From: 42-1629 Gettysburg Lane				NA			NA		08/11/2005
							To: 42-1663 Dougout Terrace									
(1630) Old Cavalry Dr	0.08	1400	R				From: 42-1663 Dougout Terrace				NA			NA		08/11/2005
							To: 42-1664 Green Top Court									
(1630) Old Cavalry Dr	0.12	1500	R				From: 42-1664 Green Top Court				NA			NA		08/11/2005
							To: 42-615 Walnut Grove Rd									

Virginia Department of Transportation
 Traffic Engineering Division
 2008
 Annual Average Daily Traffic Volume Estimates By Section of Route
 Hanover Maintenance Area

Route	Length	AADT	QA	4Tire	Bus	-----Truck-----				QC	K Factor	QK	Dir Factor	AAWDT	QW	Year
						2Axle	3+Axle	1Trail	2Trail							
Hanover County																
(1631) Stronghold Dr	0.08	380	R			From: 42-1630 Old Cavalry Dr					NA			NA		09/08/2008
(1631) Stronghold Dr	0.08	170	R			To: 42-1632 Skirmish Lane					NA			NA		09/08/2008
						From: Cul-de-Sac										
(1632) Skirmish Lane	0.05	50	R			To: Cul-de-Sac					NA			NA		08/11/2005
(1632) Skirmish Lane	0.04	360	R			From: 42-1646 Barracks Rd					NA			NA		09/08/2008
(1632) Skirmish Lane	0.03	170	R			To: 42-1644 Stockade Dr					NA			NA		09/08/2008
(1632) Skirmish Lane	0.07	170	R			From: 42-1633 Begin Loop					NA			NA		09/08/2008
(1632) Skirmish Lane	0.06	100	R			To: 42-1631 Stronghold Dr					NA			NA		09/08/2008
						From: Cul-de-Sac										
(1633) Stockade Court	0.05	60	R			To: 42-1632 Begin Loop					NA			NA		09/08/2008
						From: End Loop										
(1634) Seige Rd	0.09	120	R			To: 42-1630 Old Cavalry Dr					NA			NA		09/08/2008
						From: Cul-de-Sac										
(1635) Campaign Trail	0.08	80	R			To: Cul-de-Sac					NA			NA		09/08/2008
(1635) Campaign Trail	0.03	270	R			From: 42-1636 Fourscore Dr					NA			NA		09/08/2008
						To: 42-1630 Old Cavalry Dr										
(1636) Fourscore Dr	0.05	100	R			From: Dead End					NA			NA		09/08/2008
(1636) Fourscore Dr	0.08	70	R			To: 42-1635 Campaign Trail					NA			NA		09/08/2008
						From: Cul-de-Sac										
(1637) Magazine Dr	0.07	120	R			To: Cul-de-Sac					NA			NA		09/08/2008
						From: 42-1630 Old Cavalry Dr										
(1638) Reunion Dr	0.07	100	R			To: Cul-de-Sac					NA			NA		09/08/2008
						From: 42-1630 Old Cavalry Dr										
(1639) Old Cavalry Court	0.03	60	R			To: 42-1630 Old Cavalry Dr					NA			NA		09/08/2008
						From: Cul-de-Sac										
(1640) Ironclad Dr	0.03	30	R			To: Dead End					NA			NA		08/11/2005
(1640) Ironclad Dr	0.06	210	R			From: 42-1666 Ironworks Court					NA			NA		08/11/2005
(1640) Ironclad Dr	0.03	350	R			To: 42-1665 Shiloh Place					NA			NA		08/11/2005
(1640) Ironclad Dr	0.09	140	R			From: 42-1630 Old Cavalry Dr					NA			NA		09/08/2008
						To: Dead End										
(1641) Perryville Dr	0.03	260	R			From: 42-1630 Old Cavalry Dr					NA			NA		08/11/2005
						To: 42-1642 Perryville Court										

Virginia Department of Transportation
Traffic Engineering Division
2008
Annual Average Daily Traffic Volume Estimates By Section of Route
Hanover Maintenance Area

Route	Length	AADT	QA	4Tire	Bus	Truck				QC	K Factor	QK	Dir Factor	AAWDT	QW	Year
						2Axle	3+Axle	1Trail	2Trail							
Hanover County																
(1641) Perryville Dr	0.08	180	R			From: 42-1642 Perryville Court					NA			NA		08/11/2005
(1641) Perryville Dr	0.05	60	R			From: 42-1643 Perryville Terrace					NA			NA		08/11/2005
						To: Cul-de-Sac										
(1642) Perryville Court	0.03	40	R			From: Cul-de-Sac					NA			NA		08/11/2005
						To: 42-1641 Perryville Dr										
(1643) Perryville Terrace	0.11	100	R			From: Cul-de-Sac					NA			NA		08/11/2005
						To: 42-1641 Perryville Dr										
(1644) Stockade Dr	0.09	230	R			From: Cul-de-Sac					NA			NA		09/08/2008
						To: 42-1632 Skirmish Lane										
(1645) Stockade Circle	0.03	70	R			From: 42-1644 Stockade Dr					NA			NA		09/08/2008
						To: Cul-de-Sac										
(1646) Barracks Rd	0.03	650	R			From: 42-1632 Skirmish Lane					NA			NA		09/08/2008
						To: 42-1630 Old Cavalry Dr										
(1647) Hanover Meadow Dr	0.13	170	R			From: Cul-de-Sac					NA			NA		09/29/2005
						To: 42-615 Walnut Grove Rd										
(1648) Curnow Dr	0.06	70	R			From: 42-1647 Hanover Meadow Dr					NA			NA		09/29/2005
						To: Cul-de-Sac										
(1650) Mary Ester Lane	0.34	370	R			From: SR 156 Cold Harbor Rd					NA			NA		09/11/2008
						To: 42-1652 Kristy Star Lane										
(1650) Mary Ester Lane	0.12	230	R			From: 42-1651 Eula Lane					NA			NA		09/17/2008
						To: 42-636 Walnut Grove Rd										
(1650) Mary Ester Lane	0.05	570	R			From: Cul-de-Sac					NA			NA		09/17/2008
						To: 42-636 Walnut Grove Rd										
(1651) Eula Lane	0.02	60	R			From: Cul-de-Sac					NA			NA		09/17/2008
						To: 42-1652 Kristy Star Lane										
(1651) Eula Lane	0.08	160	R			From: 42-1650 Mary Ester Lane					NA			NA		09/17/2008
						To: 42-1651 Eula Lane										
(1652) Kristy Star Lane	0.06	90	R			From: 42-1653 Wilpat Rd					NA			NA		09/17/2008
						To: 42-1650 Mary Ester Lane										
(1652) Kristy Star Lane	0.04	120	R			From: 42-1654 Jamie Court					NA			NA		09/17/2008
						To: 42-1655 Mary Ann Lane										
(1652) Kristy Star Lane	0.19	140	R			From: 42-1655 Mary Ann Lane					NA			NA		09/17/2008
						To: 42-636 Walnut Grove Rd										
(1653) Wilpat Rd	0.09	80	R			From: Cul-de-Sac					NA			NA		09/17/2008
						To: 42-1652 Kristy Star Lane										
(1654) Jamie Court	0.03	30	R			From: Dead End					NA			NA		09/17/2008
						To: 42-1652 Kristy Star Lane										

Virginia Department of Transportation
Traffic Engineering Division
2008
Annual Average Daily Traffic Volume Estimates By Section of Route
Hanover Maintenance Area

Route	Length	AADT	QA	4Tire	Bus	-----Truck-----				QC	K Factor	QK	Dir Factor	AAWDT	QW	Year
						2Axle	3+Axle	1Trail	2Trail							
Hanover County																
(1654) Jamie Court	0.05	40	R			From: 42-1652 Kristy Star Lane					NA			NA		09/17/2008
						To: Dead End										
(1655) Mary Ann Lane	0.02	49	R			From: Cul-de-Sac					NA			NA		09/17/2008
						To: 42-1652 Kristy Star Lane										
(1656) Travellers Way	0.05	960	R			From: 42-636 Walnut Grove Rd					NA			NA		10/03/2005
(1656) Travellers Way	0.08	820	R			From: 42-1657 War Horse Lane					NA			NA		10/03/2005
(1656) Travellers Way	0.20	230	R			From: 42-1658 Little Sorrel Dr					NA			NA		10/03/2005
						To: Cul-de-Sac										
(1657) War Horse Lane	0.07	100	R			From: Cul-de-Sac					NA			NA		10/03/2005
(1657) War Horse Lane	0.06	80	R			From: 42-1656 Travellers Way					NA			NA		10/03/2005
						To: Cul-de-Sac										
(1658) Little Sorrel Dr	0.14	180	R			From: 42-1678					NA			NA		10/03/2005
(1658) Little Sorrel Dr	0.05	440	R			From: 42-1656 Travellers Way					NA			NA		10/03/2005
(1658) Little Sorrel Dr	0.35	380	R			From: 42-1659 Red Cloud Court					NA			NA		10/03/2005
						To: Cul-de-Sac										
(1659) Red Cloud Court	0.04	60	R			From: Cul-de-Sac					NA			NA		10/19/2005
						To: 42-1658 Little Sorrel Dr										
(1660) Merle Smith Lane	0.06	90	R			From: Cul-de-Sac					NA			NA		09/17/2008
(1660) Merle Smith Lane	0.02	130	R			From: 42-1662 Starke Court					NA			NA		09/17/2008
(1660) Merle Smith Lane	0.12	310	R			From: 42-1661 Kennedy Court					NA			NA		09/17/2008
						To: 42-636 Walnut Grove Rd										
(1661) Kennedy Court	0.06	70	R			From: Cul-de-Sac					NA			NA		09/17/2008
						To: 42-1660 Merle Smith Lane										
(1662) Starke Court	0.02	30	R			From: 42-1660 Merle Smith Lane					NA			NA		09/17/2008
						To: Cul-de-Sac										
(1663) Dougout Terrace	0.08	140	R			From: Cul-de-Sac					NA			NA		08/11/2005
(1663) Dougout Terrace	0.06	420	R			From: 42-1668 Muzzle Court					NA			NA		08/11/2005
(1663) Dougout Terrace	0.04	300	R			From: 42-1667 Saber Court					NA			NA		08/11/2005
(1663) Dougout Terrace	0.14	180	R			From: 42-1630 Old Cavalry Dr					NA			NA		08/11/2005
						To: Cul-de-Sac										
(1664) Green Top Court	0.04	30	R			From: 42-1630 Old Cavalry Dr					NA			NA		08/11/2005
						To: Cul-de-Sac										

Virginia Department of Transportation
Traffic Engineering Division
2008
Annual Average Daily Traffic Volume Estimates By Section of Route
Hanover Maintenance Area

Route	Length	AADT	QA	4Tire	Bus	Truck				QC	K Factor	QK	Dir Factor	AAWDT	QW	Year
						2Axle	3+Axle	1Trail	2Trail							
Hanover County																
(1665) Shiloh Place	0.08	110	R								NA			NA		08/11/2005
(1665) Shiloh Place	0.10	150	R								NA			NA		08/11/2005
(1666) Ironworks Court	0.09	140	R								NA			NA		08/11/2005
(1667) Saber Court	0.08	130	R								NA			NA		08/11/2005
(1668) Muzzle Court	0.08	110	R								NA			NA		08/11/2005
(1669) Hill Meadows Ct	0.05	60	R								NA			NA		10/26/2005
(1670) Tiffany Lane	0.10	150	R								NA			NA		09/15/2008
(1670) Tiffany Lane	0.08	130	R								NA			NA		09/15/2008
(1670) Tiffany Lane	0.08	140	R								NA			NA		09/15/2008
(1670) Tiffany Lane	0.05	40	R								NA			NA		09/15/2008
(1671) J David Lane	0.11	1100	R								NA			NA		09/15/2008
(1671) J David Lane	0.06	840	R								NA			NA		09/15/2008
(1671) J David Lane	0.07	650	R								NA			NA		09/15/2008
(1671) J David Lane	0.08	760	R								NA			NA		09/15/2008
(1671) J David Lane	0.08	1100	R								NA			NA		09/15/2008
(1671) J David Lane	0.12	1200	R								NA			NA		09/15/2008
(1672) Lantana Lane	0.10	110	R								NA			NA		09/15/2008
(1672) Lantana Lane	0.09	230	R								NA			NA		09/15/2008
(1673) Shea Tree Circle	0.07	90	R								NA			NA		09/15/2008
(1674) Joshue Tree Lane	0.08	70	R								NA			NA		09/15/2008
(1675) Cherrygrove Lane	0.06	100	R								NA			NA		09/15/2008

Virginia Department of Transportation
Traffic Engineering Division
2008
Annual Average Daily Traffic Volume Estimates By Section of Route
Hanover Maintenance Area

Route	Length	AADT	QA	4Tire	Bus	Truck				QC	K Factor	QK	Dir Factor	AAWDT	QW	Year
						2Axle	3+Axle	1Trail	2Trail							
Hanover County																
(1676) Brandy Court	0.07	80	R								NA			NA		09/15/2008
(1677) Bellflower Circle	0.06	60	R								NA			NA		09/15/2008
(1678) Highlander Place	0.22	310	R								NA			NA		09/17/2008
(1680) Hyacinth Court	0.02	40	R								NA			NA		08/25/2008
(1681) Zinnia Court	0.04	70	R								NA			NA		08/25/2008
(1682) White Pine Lane	0.08	110	R								NA			NA		08/25/2008
(1682) White Pine Ct	0.03	40	R								NA			NA		08/25/2008
(1683) Drinkard Way	0.05	40	R								NA			NA		08/25/2008
(1683) Drinkard Way	0.03	90	R								NA			NA		08/25/2008
(1683) Drinkard Way	0.04	60	R								NA			NA		08/25/2008
(1684) Drinkard Court	0.02	30	R								NA			NA		08/25/2008
(1685) Daffodil Rd	0.08	510	R								NA			NA		08/25/2008
(1685) Daffodil Rd	0.36	290	R								NA			NA		08/25/2008
(1686) Shannonwood Court	0.11	140	R								NA			NA		08/08/2005
(1687) Waldron Way	0.20	80	R								NA			NA		10/22/2008
(1690) Mill Valley Court	0.02	50	R								NA			NA		09/24/2008
(1691) Mill Spring Dr	0.06	150	R								NA			NA		09/24/2008
(1691) Mill Spring Dr	0.02	60	R								NA			NA		09/24/2008
(1692) River Pine Dr	0.20	340	R								NA			NA		10/19/2005
(1692) River Pine Dr	0.08	220	R								NA			NA		10/19/2005

Virginia Department of Transportation
Traffic Engineering Division
2008
Annual Average Daily Traffic Volume Estimates By Section of Route
Hanover Maintenance Area

Route	Length	AADT	QA	4Tire	Bus	Truck				QC	K Factor	QK	Dir Factor	AAWDT	QW	Year
						2Axle	3+Axle	1Trail	2Trail							
Hanover County																
1692 River Pine Dr	0.08	200	R				From: 42-1695 River Pine Court					NA		NA		09/24/2008
							To: 42-1691 Mill Spring Dr									
1693 River Beech Dr	0.03	10	R				From: Dead End					NA		NA		09/24/2008
							To: 42-1443 Mill Valley Rd									
1694 River Valley Rd	0.17	200	R				From: 42-1443 Mill Valley Rd					NA		NA		09/24/2008
							To: Cul-de-Sac									
1695 River Pine Court	0.09	170	R				From: 42-1692 River Pine Dr					NA		NA		09/24/2008
							To: Cul-de-Sac									
1696 Dijion Dr	0.21	570	R				From: Dead End					NA		NA		09/08/2008
							To: 42-627 Pole Green Rd									
1697 Oxfordshire Place	0.10	210	R				From: Cul-de-Sac					NA		NA		09/08/2008
							To: 42-1696 Dijion Dr									
1698 Gibbsdown Place	0.10	100	R				From: Cul-de-Sac					NA		NA		09/08/2008
							To: 42-1697 Oxfordshire Place									
1701 Ivanhoe Dr	0.04	380	R				From: 42-1703 Korona Dr					NA		NA		08/11/2005
							To: 42-1710 Highbury Dr									
1701 Ivanhoe Dr	0.14	390	R				From: 42-1702 Granbury Circle					NA		NA		08/11/2005
							To: 42-651 Georgetown Rd									
1701 Ivanhoe Dr	0.10	480	R				From: 42-1701 Ivanhoe Dr					NA		NA		08/11/2005
							To: Cul-de-Sac									
1702 Granbury Circle	0.03	20	R				From: 42-1701 Ivanhoe Dr					NA		NA		08/11/2005
							To: Cul-de-Sac									
1703 Korona Dr	0.10	360	R				From: 42-1704 Placida Circle					NA		NA		08/11/2005
							To: 42-1708 Fenholloway Dr									
1703 Korona Dr	0.31	230	R				From: 42-1708 Fenholloway Dr					NA		NA		08/11/2005
							To: Dead End									
1704 Placida Circle	0.06	20	R				From: 42-1708 Fenholloway Dr					NA		NA		08/11/2005
							To: 42-1709 Tyndall Dr									
1704 Placida Circle	0.11	100	R				From: 42-1703 Korona Dr					NA		NA		08/11/2005
							To: 42-1705 Wanzer Hill Rd									
1704 Placida Circle	0.09	150	R				From: 42-1705 Wanzer Hill Rd					NA		NA		08/11/2005
							To: Cul-de-Sac									
1704 Placida Circle	0.13	130	R				From: 42-1704 Placida Circle					NA		NA		08/11/2005
							To: 42-1706 Windermere Dr									
1704 Placida Circle	0.04	20	R				From: 42-1708 Fenholloway Dr					NA		NA		08/11/2005
							To: Cul-de-Sac									
1705 Wanzer Hill Rd	0.30	80	R				From: 42-1705 Wanzer Hill Rd					NA		NA		08/11/2005
							To: 42-1706 Windermere Dr									
1706 Windermere Dr	0.23	110	R				From: 42-1708 Fenholloway Dr					NA		NA		08/11/2005
							To: 42-1705 Wanzer Hill Rd									
1706 Windermere Dr	0.12	160	R				From: 42-1705 Wanzer Hill Rd					NA		NA		08/11/2005
							To: 42-1707 Malabar Circle									

Virginia Department of Transportation
Traffic Engineering Division
2008
Annual Average Daily Traffic Volume Estimates By Section of Route
Hanover Maintenance Area

Route	Length	AADT	QA	4Tire	Bus	-----Truck-----				QC	K Factor	QK	Dir Factor	AAWDT	QW	Year
						2Axle	3+Axle	1Trail	2Trail							
Hanover County																
(1706) Windermere Dr	0.06	210	R			From: 42-1707 Malabar Circle					NA			NA		08/11/2005
						To: 42-651 Georgetown Rd										
(1707) Malabar Circle	0.10	80	R			From: Cul-de-Sac					NA			NA		08/11/2005
						To: 42-1706 Windermere Dr										
(1708) Fenholloway Dr	0.12	80	R			From: 42-1704 Placida Circle					NA			NA		08/11/2005
						To: 42-1703 Korona Dr										
(1708) Fenholloway Dr	0.08	60	R			From: 42-1706 Windermere Dr					NA			NA		08/11/2005
						To: Dead End										
(1708) Fenholloway Dr	0.06	20	R			From: Dead End					NA			NA		08/11/2005
						To: 42-1706 Windermere Dr										
(1709) Tyndall Dr	0.06	20	R			From: Cul-de-Sac					NA			NA		08/11/2005
						To: 42-1704 Placida Circle										
(1710) Highbury Dr	0.07	30	R			From: Cul-de-Sac					NA			NA		08/11/2005
						To: 42-1711 Foxridge Lane										
(1710) Highbury Dr	0.08	80	R			From: 42-1711 Foxridge Lane					NA			NA		08/11/2005
						To: 42-1701 Ivanhoe Dr										
(1711) Foxridge Lane	0.04	20	R			From: 42-1710 Highbury Dr					NA			NA		08/11/2005
						To: Cul-de-Sac										
(1712) Right Flank Rd	0.11	870	R			From: 42-642 Bell Creek Rd					NA			NA		10/27/2008
						To: Cul-de-Sac										
(1713) Left Flank Rd	0.11	1400	R			From: Dead End					NA			NA		10/27/2008
						To: 42-642 Bell Creek Rd										
(1715) Avondale Dr	0.17	90	R			From: 42-1716 Pembridge Dr					NA			NA		08/24/2005
						To: 42-1717 Charlbury Circle										
(1715) Avondale Dr	0.07	140	R			From: 42-1717 Charlbury Circle					NA			NA		08/24/2005
						To: 42-1718 Sedgemoor Circle										
(1715) Avondale Dr	0.07	760	R			From: 42-1718 Sedgemoor Circle					NA			NA		08/24/2005
						To: 42-606 Studley Rd										
(1716) Pembridge Dr	0.19	130	R			From: 42-1715 Avondale Dr					NA			NA		08/24/2005
						To: 42-1717 Charlbury Circle										
(1717) Charlbury Circle	0.02	20	R			From: Dead End					NA			NA		08/24/2005
						To: 42-1716 Pembridge Dr										
(1717) Charlbury Circle	0.07	120	R			From: 42-1716 Pembridge Dr					NA			NA		08/24/2005
						To: 42-1715 Avondale Dr										
(1718) Sedgemoor Circle	0.05	30	R			From: Cul-de-Sac					NA			NA		08/24/2005
						To: 42-1715 Avondale Dr										
(1718) Sedgemoor Circle	0.07	620	R			From: 42-1715 Avondale Dr					NA			NA		08/24/2005
						To: 42-1719 Grantham Dr										
(1718) Sedgemoor Circle	0.08	70	R			From: 42-1719 Grantham Dr					NA			NA		08/24/2005
						To: Dead End										
(1719) Brampton Dr	0.10	100	R			From: 42-1722 E, Aldwych Dr					NA			NA		08/24/2005
						To: Derwent Dr										

Virginia Department of Transportation
Traffic Engineering Division
2008
Annual Average Daily Traffic Volume Estimates By Section of Route
Hanover Maintenance Area

Route	Length	AADT	QA	4Tire	Bus	-----Truck-----				QC	K Factor	QK	Dir Factor	AAWDT	QW	Year
						2Axle	3+Axle	1Trail	2Trail							
Hanover County																
(1719) Derwent Dr	0.05	100	N				From: Brampton Dr				NA			NA		08/24/2005
(1719) Derwent Dr	0.07	60	R				To: 42-1723 Ventor Circle				NA			NA		08/24/2005
(1719) Grantham Dr	0.13	130	R				From: 42-1724 Cutty Sark Circle				NA			NA		08/24/2005
(1719) Grantham Dr	0.07	250	R				To: 42-1722 W, Aldwych Dr				NA			NA		08/24/2005
(1719) Grantham Dr	0.08	390	R				From: 42-1721 Cranwell Dr				NA			NA		08/24/2005
(1719) Grantham Dr	0.07	520	R				To: 42-1720 Kentford Circle				NA			NA		08/24/2005
(1719) Grantham Dr	0.07	520	R				From: 42-1718 Sedgemoor Circle				NA			NA		08/24/2005
(1720) Kentford Circle	0.12	70	R				To: 42-1719 Grantham Dr				NA			NA		08/24/2005
(1721) Cranwell Dr	0.10	70	R				From: 42-1719 Grantham Dr				NA			NA		08/24/2005
(1722) Aldwych Dr	0.10	110	R				To: Cul-de-Sac				NA			NA		08/24/2005
(1722) Aldwych Dr	0.10	110	R				From: 42-1719 W, Grantham Dr				NA			NA		08/24/2005
(1722) Aldwych Dr	0.02	110	R				To: 42-1719 E, Brampton Dr				NA			NA		10/29/2008
(1723) Ventor Circle	0.05	40	R				From: 42-1719 Derwent Dr; Brampton Dr				NA			NA		08/24/2005
(1724) Cutty Sark Circle	0.04	30	R				To: Cul-de-Sac				NA			NA		08/24/2005
(1725) Robin Ridge Rd	0.13	120	R				From: 42-1737 Strawhom Dr				NA			NA		08/22/2005
(1725) Robin Ridge Rd	0.11	250	R				To: 42-1735 Berkwood Dr				NA			NA		08/22/2005
(1725) Robin Ridge Rd	0.11	270	R				From: 42-1726 Chartwell Dr				NA			NA		08/22/2005
(1726) Chartwell Dr	0.16	130	R				To: 42-606 Studley Rd				NA			NA		08/22/2005
(1726) Chartwell Dr	0.16	130	R				From: 42-1729 Fenway Dr				NA			NA		08/22/2005
(1726) Chartwell Dr	0.10	130	R				To: 42-1725 Robin Ridge Rd				NA			NA		08/22/2005
(1726) Chartwell Dr	0.10	90	R				From: 42-1728 Charwell Court				NA			NA		08/22/2005
(1727) Wrenwood Dr	0.18	120	R				To: 42-1727 Wrenwood Dr				NA			NA		08/22/2005
(1727) Wrenwood Dr	0.10	210	G				From: 42-1737 Strawhom Dr				NA			210	G	2008
(1728) Charwell Court	0.08	80	R				To: 42-1726 Chartwell Dr				NA			NA		08/22/2005
(1728) Charwell Court	0.08	80	R				From: Dead End				NA			NA		08/22/2005
(1728) Charwell Court	0.08	80	R				To: 42-1726 Chartwell Dr				NA			NA		08/22/2005

Virginia Department of Transportation
Traffic Engineering Division
2008
Annual Average Daily Traffic Volume Estimates By Section of Route
Hanover Maintenance Area

Route	Length	AADT	QA	4Tire	Bus	Truck				QC	K Factor	QK	Dir Factor	AAWDT	QW	Year
						2Axle	3+Axle	1Trail	2Trail							
Hanover County																
(1729) Fenway Dr	0.16	200	R				From: 42-1737 Strawhorn Dr					NA		NA		08/22/2005
(1729) Fenway Dr	0.10	340	R				To: 42-1735 Berkwood Dr					NA		NA		08/22/2005
(1729) Fenway Dr	0.10	430	R				From: 42-1726 Chartwell Dr					NA		NA		08/22/2005
							To: 42-606 Studley Rd									
(1730) Swannanoa Trail	0.20	770	R				From: 42-606 Studley Rd					NA		NA		08/22/2005
(1730) Swannanoa Trail	0.10	340	R				To: 42-1732 Matadequin Trail					NA		NA		08/22/2005
(1730) Swannanoa Trail	0.12	180	R				From: 42-1733 Elder Trail					NA		NA		08/22/2005
(1730) Swannanoa Trail	0.10	80	R				To: 42-1734 Possum Trail					NA		NA		08/22/2005
							From: Cul-de-Sac									
(1731) Beaverdam Trail	0.20	210	R				To: 42-606 Studley Rd					NA		NA		08/22/2005
(1731) Beaverdam Trail	0.13	80	R				From: 42-1732 Matadequin Trail					NA		NA		08/22/2005
							To: Cul-de-Sac									
(1732) Matadequin Trail	0.07	70	R				From: 42-1731 Beaverdam Trail					NA		NA		08/22/2005
(1732) Matadequin Trail	0.08	270	R				To: 42-1730 Swannanoa Trail					NA		NA		08/22/2005
							From: 42-1781 Blacksmith Dr									
(1733) Elder Trail	0.12	120	R				To: 42-1730 Swannanoa Trail					NA		NA		08/22/2005
(1733) Elder Trail	0.03	50	R				From: 42-1734 Possum Trail					NA		NA		08/22/2005
							To: Cul-de-Sac									
(1734) Possum Trail	0.10	60	R				From: 42-1733 Elder Trail					NA		NA		08/22/2005
(1734) Possum Trail	0.03	10	R				To: 42-1730 Swannanoa Trail					NA		NA		08/22/2005
							From: Cul-de-Sac									
(1735) Berkwood Dr	0.08	60	R				To: 42-1729 Fenway Dr					NA		NA		08/22/2005
(1735) Berkwood Dr	0.08	50	R				From: 42-1736 Berkwood Court					NA		NA		08/22/2005
							To: 42-1725 Robin Ridge Rd									
(1736) Berkwood Court	0.06	70	R				From: Cul-de-Sac					NA		NA		08/22/2005
							To: 42-1735 Berkwood Dr									
(1737) Strawhorn Dr	0.05	20	R				From: Cul-de-Sac					NA		NA		08/22/2005
(1737) Strawhorn Dr	0.24	70	R				To: 42-1729 Fenway Dr					NA		NA		08/22/2005
(1737) Strawhorn Dr	0.20	80	R				From: 42-1725 Robin Ridge Rd					NA		NA		08/22/2005
(1737) Strawhorn Dr	0.10	140	R				To: 42-1727 Wrenwood Dr					NA		NA		08/22/2005
							From: 42-1738 Colesbury Court									

Virginia Department of Transportation
 Traffic Engineering Division
 2008
 Annual Average Daily Traffic Volume Estimates By Section of Route
 Hanover Maintenance Area

Route	Length	AADT	QA	4Tire	Bus	-----Truck-----				QC	K Factor	QK	Dir Factor	AAWDT	QW	Year
						2Axle	3+Axle	1Trail	2Trail							
Hanover County																
(1737) Colesbury Dr	0.25	210	R			From: 42-1738 Colesbury Court					NA			NA		08/22/2005
						To: 42-606 Studley Rd										
(1738) Colesbury Court	0.05	40	R			From: 42-1737 Colesbury Dr; Strawhorn Dr					NA			NA		08/22/2005
						To: Cul-de-Sac										
(1739) Royal Grant Dr	0.15	190	R			From: 42-606 Studley Rd					NA			NA		10/24/2005
						To: 42-1742 Glastonburg Dr										
(1739) Royal Grant Dr	0.11	80	R			From: 42-1742 Glastonburg Dr					NA			NA		08/22/2005
						To: Cul-de-Sac										
(1740) Wenlock Dr	0.08	270	R			From: 42-606 W, Studley Rd					NA			NA		08/22/2005
						To: 42-1741 W, Penrith Dr										
(1740) Wenlock Dr	0.07	170	R			From: 42-1741 W, Penrith Dr					NA			NA		08/22/2005
						To: 42-1742 Glastonburg Dr										
(1740) Wenlock Dr	0.26	80	R			From: 42-1742 Glastonburg Dr					NA			NA		08/22/2005
						To: 42-1746 Blagdon Dr										
(1740) Wenlock Dr	0.11	220	R			From: 42-1746 Blagdon Dr					NA			NA		08/22/2005
						To: 42-1741 E, Penrith Dr										
(1740) Wenlock Dr	0.08	510	R			From: 42-1741 E, Penrith Dr					NA			NA		08/22/2005
						To: 42-606 E, Studley Rd										
(1741) Penrith Dr	0.03	20	R			From: Dead End					NA			NA		08/24/2005
						To: 42-1740 W, Wenlock Dr										
(1741) Penrith Dr	0.08	120	R			From: 42-1740 W, Wenlock Dr					NA			NA		08/24/2005
						To: 42-1745 Rochdale Court										
(1741) Penrith Dr	0.08	70	R			From: 42-1745 Rochdale Court					NA			NA		08/24/2005
						To: 42-1740 E, Wenlock Dr										
(1741) Penrith Dr	0.08	190	R			From: 42-1740 E, Wenlock Dr					NA			NA		08/24/2005
						To: 42-1747 Tadcaster Circle										
(1741) Penrith Dr	0.10	80	R			From: 42-1747 Tadcaster Circle					NA			NA		08/24/2005
						To: Cul-de-Sac										
(1742) Glastonburg Dr	0.08	200	R			From: 42-1739 Royal Grant Dr					NA			NA		08/24/2005
						To: 42-1743 Witheridge Dr										
(1742) Glastonburg Dr	0.07	80	R			From: 42-1743 Witheridge Dr					NA			NA		08/24/2005
						To: 42-1740 West Wenlock Dr										
(1743) Witheridge Dr	0.20	230	R			From: 42-1742 Glastonburg Dr					NA			NA		08/24/2005
						To: 42-1744 Wrexham Circle										
(1744) Wrexham Circle	0.05	40	R			From: 42-1744 Wrexham Circle					NA			NA		08/24/2005
						To: 42-1743 Witheridge Dr										
(1744) Wrexham Circle	0.04	20	R			From: 42-1743 Witheridge Dr					NA			NA		08/24/2005
						To: Dead End										
(1745) Rochdale Court	0.09	100	R			From: 42-1741 Penrith Dr					NA			NA		08/24/2005
						To: Cul-de-Sac										
(1746) Blagdon Dr	0.21	130	R			From: 42-1740 Wenlock Dr					NA			NA		08/24/2005
						To: Cul-de-Sac										

Virginia Department of Transportation
 Traffic Engineering Division
 2008
 Annual Average Daily Traffic Volume Estimates By Section of Route
 Hanover Maintenance Area

Route	Length	AADT	QA	4Tire	Bus	Truck				QC	K Factor	QK	Dir Factor	AAWDT	QW	Year
						2Axle	3+Axle	1Trail	2Trail							
Hanover County																
(1747) Tadcaster Circle	0.12	90	R			From: 42-1741 Penrith Dr					NA			NA		08/24/2005
						To: Cul-de-Sac										
(1748) Silverstone Dr	0.37	330	R			From: Cul-de-Sac					NA			NA		10/08/2008
						To: 42-656 Sliding Hill Rd										
(1749) Roseland Court	0.09	110	R			From: 42-1748 Silverstone Dr					NA			NA		10/08/2008
						To: Cul-de-Sac										
(1750) Hetherwood Dr	0.13	70	R			From: 42-643 Rural Point Rd					NA			NA		08/11/2005
						To: Cul-de-Sac										
(1751) Lindsay Meadows Dr	0.47	90	R			From: 42-643 Rural Point Rd					NA			NA		10/08/2008
						To: Cul-de-Sac										
(1752) Lynnhill Ct	0.41	90	R			From: Cul-de-Sac					NA			NA		10/08/2008
						To: 42-1751 Lindsey Meadows Dr										
(1753) Bama Dr	0.15	110	R			From: Cul-de-Sac					NA			NA		10/26/2005
						To: Cul-de-Sac										
(1754) Bagby Lane	0.03	2	R			From: 42-1753 Bama Dr					NA			NA		10/26/2005
						To: Dead End										
(1755) Sugarloaf Dr	0.11	390	R			From: 42-651 Georgetown Rd					NA			NA		08/11/2005
						To: 42-1756 Brahma Dr										
(1755) Sugarloaf Dr	0.06	290	R			From: 42-1756 Brahma Dr					NA			NA		08/11/2005
						To: 42-1758 Peanut Lane										
(1755) Sugarloaf Dr	0.08	140	R			From: 42-1758 Peanut Lane					NA			NA		08/11/2005
						To: 42-1757 Squirrel Circle										
(1755) Sugarloaf Dr	0.16	120	R			From: 42-1757 Squirrel Circle					NA			NA		08/11/2005
						To: 42-1761 Kersey Lane										
(1755) Sugarloaf Dr	0.09	70	R			From: 42-1761 Kersey Lane					NA			NA		08/11/2005
						To: 42-1762 Sunglow Dr										
(1755) Sugarloaf Dr	0.03	20	R			From: 42-1762 Sunglow Dr					NA			NA		08/11/2005
						To: Cul-de-Sac										
(1756) Brahma Dr	0.06	30	R			From: Cul-de-Sac					NA			NA		08/11/2005
						To: 42-1755 Sugarloaf Dr										
(1757) Squirrel Circle	0.05	30	R			From: Cul-de-Sac					NA			NA		08/11/2005
						To: 42-1755 Sugarloaf Dr										
(1758) Peanut Lane	0.11	180	R			From: 42-1755 Sugarloaf Dr					NA			NA		08/11/2005
						To: 42-1759 Swayback Lane										
(1758) Peanut Lane	0.07	130	R			From: 42-1759 Swayback Lane					NA			NA		08/11/2005
						To: 42-1760 Millpond Lane										
(1758) Peanut Lane	0.19	60	R			From: 42-1760 Millpond Lane					NA			NA		08/11/2005
						To: Cul-de-Sac										
(1759) Swayback Lane	0.10	40	R			From: Cul-de-Sac					NA			NA		08/11/2005
						To: 42-1758 Peanut Lane										

Virginia Department of Transportation
Traffic Engineering Division
2008
Annual Average Daily Traffic Volume Estimates By Section of Route
Hanover Maintenance Area

Route	Length	AADT	QA	4Tire	Bus	Truck				QC	K Factor	QK	Dir Factor	AAWDT	QW	Year
						2Axle	3+Axle	1Trail	2Trail							
Hanover County																
(1760) Millpond Lane	0.09	40	R				42-1758 Peanut Lane				NA			NA		08/11/2005
							Cul-de-Sac									
(1761) Kersey Lane	0.03	20	R				42-1755 Sugarloaf Dr				NA			NA		08/11/2005
							Cul-de-Sac									
(1762) Sunglow Dr	0.03	20	R				42-1755 Sugarloaf Dr				NA			NA		08/11/2005
							Cul-de-Sac									
(1763) Shannondale Rd	0.45	460	R				42-651 Georgetown Rd				NA			NA		08/11/2005
							42-1794 Crossdale Lane									
(1763) Shannondale Rd	0.22	150	R				42-1792 Covebrook Lane				NA			NA		07/09/2008
							42-1793 Shannondale Court									
(1763) Shannondale Rd	0.16	80	R				42-606 Studley Rd				NA			NA		07/09/2008
							Cul-de-Sac									
(1764) Ruth Wood Court	0.05	40	R				Cul-de-Sac				NA			NA		10/03/2005
							Cul-de-Sac									
(1765) Strawbank Dr	0.13	10	R				42-1767 Birchbark Lane				NA			NA		08/11/2005
							42-1766 Mossy Brook Dr									
(1765) Strawbank Dr	0.15	220	R				42-643 Rural Point Rd				NA			NA		08/11/2005
							Dead End									
(1765) Strawbank Dr	0.08	390	R				42-1765 Strawbank Dr				NA			NA		08/11/2005
							Dead End									
(1766) Mossy Brook Dr	0.04	10	R				42-1768 Birchbark Court				NA			NA		08/11/2005
							42-1765 Strawbank Dr									
(1766) Mossy Brook Dr	0.11	90	R				42-1765 Strawbank Dr				NA			NA		08/11/2005
							Dead End									
(1767) Birchbark Lane	0.04	60	R				42-1767 Birchbark Lane				NA			NA		08/11/2005
							42-1768 Birchbark Court									
(1767) Birchbark Lane	0.09	190	R				42-1765 Strawbank Dr				NA			NA		08/11/2005
							Cul-de-Sac									
(1768) Birchbark Court	0.10	120	R				42-1767 Birchbark Lane				NA			NA		08/11/2005
							Cul-de-Sac									
(1770) Georgia Dr	0.07	630	R				42-643 New Ashcake Rd				NA			NA		09/12/2005
							42-1771 Suzanne Dr									
(1770) Georgia Dr	0.09	370	R				42-1772 Georgie Circle				NA			NA		09/12/2005
							42-1771 Suzanne Dr									
(1770) Georgia Dr	0.07	110	R				42-1770 Georgia Dr				NA			NA		09/12/2005
							42-1770 Georgia Dr									
(1771) Suzanne Dr	0.36	120	R				Cul-de-Sac				NA			NA		09/12/2005
							42-1770 Georgia Dr									
(1772) Georgie Circle	0.05	48	R				42-606 Studley Rd				NA			NA		09/12/2005
							Cul-de-Sac									
(1773) Wyattwood Rd	0.48	510	R				Cul-de-Sac				NA			NA		08/22/2005

Virginia Department of Transportation
Traffic Engineering Division
2008
Annual Average Daily Traffic Volume Estimates By Section of Route
Hanover Maintenance Area

Route	Length	AADT	QA	4Tire	Bus	Truck				QC	K Factor	QK	Dir Factor	AAWDT	QW	Year
						2Axle	3+Axle	1Trail	2Trail							
Hanover County																
(1774) Berkeley Forest	0.04	50	R			From: 42-1773 Wyattwood Rd					NA			NA		08/22/2005
						To: Cul-de-Sac										
(1775) Perrincrest Place	0.13	140	R			From: Cul-de-Sac					NA			NA		08/22/2005
						To: 42-1773 Wyattwood Rd										
(1775) Perrincrest Place	0.03	48	R			From: 42-1773 Wyattwood Rd					NA			NA		08/22/2005
						To: Cul-de-Sac										
(1776) Althea Bend Ct	0.19	290	R			From: Cul-de-Sac					NA			NA		10/08/2008
						To: 42-1399 Tarleton Dr										
(1777) Birdsong Creek Ct	0.06	80	R			From: Cul-de-Sac					NA			NA		10/08/2008
						To: 42-1776 Althea Bend Ct										
(1778) Doncastle Ct	0.10	140	R			From: Cul-de-Sac					NA			NA		10/08/2008
						To: 42-1399 Tarleton Dr										
(1779) Cottleston Circle	0.18	220	R			From: 42-1217 Linderwood Dr					NA			NA		07/07/2008
						To: Cul-de-Sac										
(1780) Rural Point Dr	0.14	1300	R			From: 42-606 Studley Rd					NA			NA		07/07/2008
						To: 42-1781 S, Blacksmith Dr										
(1780) Rural Point Dr	0.25	570	R			From: 42-1781 S, Blacksmith Dr					NA			NA		07/07/2008
						To: 42-1782 Rural Point Court										
(1780) Rural Point Dr	0.07	580	R			From: 42-1782 Rural Point Court					NA			NA		07/07/2008
						To: 42-1781 N, Blacksmith Dr										
(1780) Rural Point Dr	0.19	70	R			From: 42-1781 N, Blacksmith Dr					NA			NA		07/07/2008
						To: Cul-de-Sac										
(1781) Blacksmith Dr	0.14	90	R			From: 42-1780 S, Rural Point Dr					NA			NA		07/07/2008
						To: 42-1783 Wagon Court										
(1781) Blacksmith Dr	0.09	100	R			From: 42-1783 Wagon Court					NA			NA		07/07/2008
						To: 42-1732 Matadequin Trail										
(1781) Blacksmith Dr	0.05	530	R			From: 42-1732 Matadequin Trail					NA			NA		07/07/2008
						To: 42-1784 Gristmill Court										
(1781) Blacksmith Dr	0.22	310	R			From: 42-1784 Gristmill Court					NA			NA		07/07/2008
						To: 42-1785 Blacksmith Court										
(1781) Blacksmith Dr	0.07	210	R			From: 42-1785 Blacksmith Court					NA			NA		07/07/2008
						To: 42-1786 Saddle Court										
(1781) Blacksmith Dr	0.13	60	R			From: 42-1786 Saddle Court					NA			NA		07/07/2008
						To: 42-1780 N, Rural Point Drive										
(1782) Rural Point Court	0.16	90	R			From: 42-1780 N, Rural Point Drive					NA			NA		07/07/2008
						To: Cul-de-Sac										
(1783) Wagon Court	0.08	70	R			From: Cul-de-Sac					NA			NA		07/07/2008
						To: 42-1781 Blacksmith Dr										
(1784) Gristmill Court	0.08	70	R			From: 42-1781 Blacksmith Dr					NA			NA		07/07/2008
						To: Cul-de-Sac										
(1785) Blacksmith Court	0.09	60	R			From: 42-1781 Blacksmith Dr					NA			NA		07/07/2008
						To: Cul-de-Sac										

Virginia Department of Transportation
Traffic Engineering Division
2008
Annual Average Daily Traffic Volume Estimates By Section of Route
Hanover Maintenance Area

Route	Length	AADT	QA	4Tire	Bus	Truck				QC	K Factor	QK	Dir Factor	AAWDT	QW	Year
						2Axle	3+Axle	1Trail	2Trail							
Hanover County																
(1786) Saddle Court	0.10	110	R								NA			NA		07/07/2008
(1786) Saddle Court	0.10	70	R								NA			NA		07/07/2008
(1787) Lodgepole Dr	0.21	140	R								NA			NA		10/24/2005
(1788) St Dillions Pl	0.05	50	R								NA			NA		10/24/2005
(1789) Bunsworthy Pl	0.03	46	R								NA			NA		10/24/2005
(1790) Rotherham Dr	0.34	360	R								NA			NA		08/11/2005
(1790) Rotherham Dr	0.36	400	R								NA			NA		07/09/2008
(1790) Rotherham Dr	0.28	140	R								NA			NA		07/09/2008
(1791) Swindale Court	0.18	70	R								NA			NA		07/09/2008
(1792) Covebrook Lane	0.22	90	R								NA			NA		07/09/2008
(1793) Shannondale Court	0.03	20	R								NA			NA		07/09/2008
(1793) Shannondale Court	0.03	20	R								NA			NA		07/09/2008
(1794) Crossdale Lane	0.16	150	R								NA			NA		07/09/2008
(1794) Crossdale Lane	0.14	70	R								NA			NA		07/09/2008
(1795) Crossdale Court	0.06	40	R								NA			NA		07/09/2008
(1796) Keitts Corner Rd	0.83	350	R								NA			NA		10/19/2005
(1797) Cabell Pl	0.16	110	R								NA			NA		10/19/2005
(1798) Truex Pl	0.12	60	R								NA			NA		10/19/2005
(1799) Torbert Place	0.30	100	R								NA			NA		10/19/2005
(1800) Michael Heather Court	0.08	100	R								NA			NA		08/20/2008

Virginia Department of Transportation
Traffic Engineering Division
2008
Annual Average Daily Traffic Volume Estimates By Section of Route
Hanover Maintenance Area

Route	Length	AADT	QA	4Tire	Bus	-----Truck-----				QC	K Factor	QK	Dir Factor	AAWDT	QW	Year
						2Axle	3+Axle	1Trail	2Trail							
Hanover County																
(1801) Pamela Louise Rd	0.08	60	R								NA			NA		08/20/2008
(1801) Pamela Louise Rd	0.02	10	R								NA			NA		08/20/2008
(1802) Kim Shelly Court	0.04	40	R								NA			NA		08/20/2008
(1803) Kevin Wanda Rd	0.03	30	R								NA			NA		08/20/2008
(1804) Cardinal Creek Dr	0.18	180	R								NA			NA		10/24/2005
(1805) Eagle Creek Pl	0.04	45	R								NA			NA		10/24/2005
(1806) Starling Creek Court	0.04	50	R								NA			NA		10/24/2005
(1807) Quail Creek Dr	0.09	230	R								NA			NA		10/24/2005
(1808) Dove Creek Place	0.07	90	R								NA			NA		10/24/2005
(1809) Wren Court	0.04	80	R								NA			NA		10/24/2005
(1810) Tarragon Dr	0.25	320	R								NA			NA		09/29/2005
(1810) Tarragon Dr	0.16	570	R								NA			NA		09/29/2005
(1810) Tarragon Dr	0.14	610	R								NA			NA		09/29/2005
(1810) Tarragon Dr	0.12	670	R								NA			NA		09/29/2005
(1811) Thyme Dr	0.11	70	R								NA			NA		09/29/2005
(1812) Old Bay Court	0.03	46	R								NA			NA		09/29/2005
(1813) Dijon Dr	0.05	230	R								NA			NA		09/29/2005
(1813) Dijon Dr	0.08	60	R								NA			NA		09/29/2005
(1814) Parsley Court	0.03	60	R								NA			NA		09/29/2005
(1814) Parsley Court	0.07	100	R								NA			NA		09/29/2005

Virginia Department of Transportation
Traffic Engineering Division
2008
Annual Average Daily Traffic Volume Estimates By Section of Route
Hanover Maintenance Area

Route	Length	AADT	QA	4Tire	Bus	Truck				QC	K Factor	QK	Dir Factor	AAWDT	QW	Year
						2Axle	3+Axle	1Trail	2Trail							
Hanover County																
(1815) Rosemary Dr	0.10	70	R				From: 42-1328 Southern Watch Place					NA		NA		09/29/2005
(1815) Rosemary Dr	0.04	120	R				From: 42-1810 Tarragon Dr					NA		NA		09/29/2005
							To: Dead End									
(1816) Poppy Seed Lane	0.14	130	R				From: 42-1810 Tarragon Dr					NA		NA		09/29/2005
							To: Cul-de-Sac									
(1817) Brooks Hollow Pkwy	0.10	490	R				From: 42-643 Lee Davis Rd					NA		NA		09/29/2005
							To: 42-1818 Weatherden Dr									
(1818) Weatherden Dr	0.38	390	R				From: Cul-de-Sac					NA		NA		09/29/2005
							To: Cul-de-Sac									
(1819) Thorham Lane	0.08	370	R				From: 42-1818 Weatherden Dr					NA		NA		09/29/2005
							To: 42-1897 Ryegate Pl									
(1820) Flanigans Mill Dr	0.28	140	R				From: SR 156 Cold Harbor Rd					NA		NA		08/20/2008
							To: Cul-de-Sac									
(1821) Cory Lee Court	0.04	70	R				From: 42-1828 Christopher Paul Dr					NA		NA		09/29/2005
							To: Cul-de-Sac									
(1822) Henrietta Court	0.04	60	R				From: 42-1828 Christopher Paul Dr					NA		NA		09/29/2005
							To: Cul-de-Sac									
(1823) Laurel Meadows Dr	0.20	2500	R				From: Dead End					NA		NA		09/15/2008
							To: 42-643 Lee Davis Rd									
(1824) Dandy Court	0.04	30	R				From: Cul-de-Sac					NA		NA		09/15/2008
							To: 42-1823 Laurel Meadows Dr									
(1825) Pimlico Dr	0.69	2900	R				From: 42-1823 Laurel Meadows Dr					NA		NA		09/15/2008
							To: Cul-de-Sac									
(1826) Hawks Hill Lane	0.21	310	R				From: 42-1823 Laurel Meadows Dr					NA		NA		09/15/2008
							To: 42-1828 Christopher Paul Dr									
(1827) Shane Edmonds Lane	0.25	90	R				From: 42-1826 Hawks Hill Lane					NA		NA		09/15/2008
							To: Cul-de-Sac									
(1828) Christopher Paul Dr	0.17	330	R				From: Cul-de-Sac					NA		NA		09/15/2008
							To: 42-1826 Hawks Hill Lane									
(1828) Christopher Paul Dr	0.25	260	R				From: 42-1826 Hawks Hill Lane					NA		NA		09/15/2008
							To: Cul-de-Sac									
(1829) Angela Nichole Lane	0.25	280	R				From: Dead End					NA		NA		09/29/2005
							To: 42-1825 Pimlico Dr									
(1829) Angela Nichole Lane	0.14	300	R				From: 42-1825 Pimlico Dr					NA		NA		09/15/2008
							To: Dead End									
(1830) Spicewood Dr	0.05	980	R				From: 42-643 Lee Davis Rd					NA		NA		09/15/2008
							To: 42-1831 Spicewood Court									
(1830) Spicewood Dr	0.09	980	R				From: 42-1831 Spicewood Court					NA		NA		09/15/2008
							To: 42-1832 Spicewood Circle									

Virginia Department of Transportation
Traffic Engineering Division
2008
Annual Average Daily Traffic Volume Estimates By Section of Route
Hanover Maintenance Area

Route	Length	AADT	QA	4Tire	Bus	-----Truck-----				QC	K Factor	QK	Dir Factor	AAWDT	QW	Year
						2Axle	3+Axle	1Trail	2Trail							
Hanover County																
(1830) Spicewood Dr	0.08	950	R				From: 42-1832 Spicewood Circle				NA			NA		09/15/2008
(1830) Spicewood Dr	0.14	830	R				To: 42-1833 Spicewood Place				NA			NA		09/15/2008
(1830) Spicewood Dr	0.03	500	R				From: 42-1834 Plum Grove Dr				NA			NA		09/15/2008
(1830) Spicewood Dr	0.08	790	R				To: 42-1838 Soft Wind Court				NA			NA		09/15/2008
							From: 42-1839 Soft Wind Dr									
(1831) Spicewood Court	0.05	47	R				To: 42-1830 Spicewood Dr				NA			NA		09/15/2008
							From: Cul-de-Sac									
(1832) Spicewood Circle	0.05	30	R				To: 42-1830 Spicewood Dr				NA			NA		09/15/2008
							From: Cul-de-Sac									
(1833) Spicewood Place	0.02	46	R				To: 42-1830 Spicewood Dr				NA			NA		09/15/2008
							From: Cul-de-Sac									
(1834) Plum Grove Dr	0.03	550	R				To: 42-1830 Spicewood Dr				NA			NA		09/15/2008
(1834) Plum Grove Dr	0.19	540	R				From: 42-1835 Plum Grove Circle				NA			NA		09/15/2008
(1834) Plum Grove Dr	0.07	580	R				To: 42-1836 Soft Wind Lane				NA			NA		09/15/2008
(1834) Plum Grove Dr	0.06	590	R				From: 42-1837 Plum Grove Court				NA			NA		09/15/2008
							To: 42-627 Pole Green Rd									
(1835) Plum Grove Circle	0.08	60	R				From: 42-1834 Plum Grove Dr				NA			NA		09/15/2008
							To: Cul-de-Sac									
(1836) Soft Wind Lane	0.11	110	R				From: 42-1839 Soft Wind Dr				NA			NA		07/18/2002
(1836) Soft Wind Lane	0.10	230	R				To: 42-1834 Plum Grove Dr				NA			NA		08/09/2005
							From: 42-1753 Bama Dr									
(1837) Plum Grove Court	0.05	48	R				To: Cul-de-Sac				NA			NA		09/15/2008
							From: 42-1834 Plum Grove Dr									
(1838) Soft Wind Court	0.07	80	R				To: Cul-de-Sac				NA			NA		09/15/2008
							From: 42-1830 Spicewood Dr									
(1839) Soft Wind Dr	0.04	30	R				To: Cul-de-Sac				NA			NA		09/15/2008
(1839) Soft Wind Dr	0.10	610	R				From: 42-1830 Spicewood Dr				NA			NA		09/15/2008
(1839) Soft Wind Dr	0.09	150	R				To: 42-1840 Hanover Grove Lane				NA			NA		09/15/2008
(1839) Soft Wind Dr	0.05	50	R				From: 42-1836 Soft Wind Lane				NA			NA		09/15/2008
							To: Cul-de-Sac									
(1840) Hanover Grove Lane	0.12	100	R				From: Dead End				NA			NA		09/15/2008
							To: 42-1841 Hanover Grove Blvd									

Virginia Department of Transportation
Traffic Engineering Division
2008
Annual Average Daily Traffic Volume Estimates By Section of Route
Hanover Maintenance Area

Route	Length	AADT	QA	4Tire	Bus	Truck				QC	K Factor	QK	Dir Factor	AAWDT	QW	Year
						2Axle	3+Axle	1Trail	2Trail							
Hanover County																
(1840) Hanover Grove Lane	0.09	510	R				From: 42-1841 Hanover Grove Blvd					NA		NA		09/15/2008
							To: 42-1839 Soft Wind Dr									
(1841) Hanover Grove Blvd	0.49	1200	R				From: Cul-de-Sac					NA		NA		09/15/2008
							To: 42-627 Pole Green Rd									
(1842) Hanover Grove Court	0.06	60	R				From: Cul-de-Sac					NA		NA		09/15/2008
							To: 42-1841 Hanover Grove Blvd									
(1843) Lone Cedar Dr	0.09	130	R				From: Cul-de-Sac					NA		NA		09/15/2008
							To: 42-1841 Hanover Grove Blvd									
(1844) Lone Cedar Court	0.06	30	R				From: 42-1843 Lone Cedar Dr					NA		NA		09/15/2008
							To: Cul-de-Sac									
(1845) Spicewood Pl	0.13	160	R				From: Dead End					NA		NA		09/15/2008
							To: 42-1830 Spicewood Dr									
(1846) Sugar Oak Ct	0.13	140	R				From: Cul-de-Sac					NA		NA		09/15/2008
							To: Cul-de-Sac									
(1847) Cinnamon Ct	0.03	20	R				From: 42-1846 Sugar Oak Ct					NA		NA		09/15/2008
							To: Cul-de-Sac									
(1848) Lynnshire Court	0.03	46	R				From: Cul-de-Sac					NA		NA		09/29/2005
							To: 42-1818 Weatherden Dr									
(1849) North Rinker Court	0.10	90	R				From: Cul-de-Sac					NA		NA		10/19/2005
							To: 42-1246 North Rinker Dr									
(1850) Shire Pkwy	0.19	220	R				From: Dead End					NA		NA		10/06/2008
							To: 42-1851 Kelshire Trace									
(1850) Shire Pkwy	0.14	650	R				From: Cul-de-Sac					NA		NA		10/06/2008
							To: 42-702 Ellerson Dr, Windsor Dr									
(1851) Kelshire Trace	0.16	230	R				From: Cul-de-Sac					NA		NA		10/06/2008
							To: 42-1850 Shire Pkwy									
(1852) Shire Court	0.14	190	R				From: Cul-de-Sac					NA		NA		10/06/2008
							To: 42-1850 Shire Pkwy									
(1853) Grand Hickory Dr	0.18	240	R				From: Cul-de-Sac					NA		NA		06/30/2008
							To: 42-637 Atlee Station Rd									
(1854) Pine Creek Court	0.04	30	R				From: 42-1853 Grand Hickory Dr					NA		NA		06/30/2008
							To: Cul-de-Sac									
(1855) Atlee Ridge Rd	0.27	230	R				From: 42-637 Atlee Station Rd					NA		NA		10/19/2005
							To: 42-1861 Guenevere Place									
(1856) Peridot Ct	0.13	150	R				From: Cul-de-Sac					NA		NA		06/30/2008
							To: Cul-de-Sac									
(1857) Ravensworth Court	0.18	260	R				From: Cul-de-Sac					NA		NA		06/30/2008
							To: Cul-de-Sac									

Virginia Department of Transportation
Traffic Engineering Division
2008
Annual Average Daily Traffic Volume Estimates By Section of Route
Hanover Maintenance Area

Route	Length	AADT	QA	4Tire	Bus	-----Truck-----				QC	K Factor	QK	Dir Factor	AAWDT	QW	Year
						2Axle	3+Axle	1Trail	2Trail							
Hanover County																
(1858) Gathright Valley Court	0.08	70	R								NA		NA			09/26/2005
(1859) Ivy Banks Place	0.06	60	R								NA		NA			09/26/2005
(1860) Castle Tower Rd	0.29	960	R								NA		NA			07/01/2008
(1860) Castle Tower Rd	0.18	280	R								NA		NA			07/01/2008
(1861) Guenevere Place	0.16	220	R								NA		NA			07/01/2008
(1861) Guenevere Place	0.16	350	R								NA		NA			07/01/2008
(1861) Guenevere Place	0.07	210	R								NA		NA			07/01/2008
(1861) Guenevere Place	0.05	50	R								NA		NA			07/01/2008
(1862) Guenevere Court	0.14	190	R								NA		NA			07/01/2008
(1863) Castle Tower Place	0.10	120	R								NA		NA			07/01/2008
(1864) Ivy Banks Dr	0.20	490	R								NA		NA			07/01/2008
(1864) Ivy Banks Dr	0.07	240	R								NA		NA			09/26/2005
(1864) Ivy Banks Dr	0.21	340	R								NA		NA			09/26/2005
(1864) Rose Cottage Lane	0.08	80	R								NA		NA			1999
(1865) Sward Court	0.10	130	R								NA		NA			07/01/2008
(1866) Drawbridge Rd	0.34	400	R								NA		NA			06/30/2008
(1867) Drawbridge Court	0.10	140	R								NA		NA			07/01/2008
(1868) Spring Ivy Lane	0.08	1900	R								NA		NA			07/01/2008
(1868) Spring Ivy Lane	0.06	2000	R								NA		NA			10/20/2005
(1868) Spring Ivy Lane	0.09	1600	R								NA		NA			07/01/2008
(1868) Spring Ivy Lane	0.11	2300	R								NA		NA			10/20/2005

Virginia Department of Transportation
Traffic Engineering Division
2008
Annual Average Daily Traffic Volume Estimates By Section of Route
Hanover Maintenance Area

Route	Length	AADT	QA	4Tire	Bus	Truck				QC	K Factor	QK	Dir Factor	AAWDT	QW	Year
						2Axle	3+Axle	1Trail	2Trail							
Hanover County																
(1869) Old Ivy Trace	0.07	90	R											NA		10/19/2005
(1870) Sleds Lake Rd	0.09	110	R											NA		10/22/2008
(1870) Sleds Lake Rd	0.15	550	R											NA		10/22/2008
(1870) Sleds Lake Rd	0.08	940	R											NA		10/22/2008
(1870) Sleds Lake Rd	0.17	910	R											NA		10/22/2008
(1870) Sleds Lake Rd	0.11	1500	R											NA		10/22/2008
(1871) Draperfield Rd	0.05	570	R											NA		10/22/2008
(1871) Draperfield Rd	0.15	320	R											NA		10/22/2008
(1872) Chance Trace	0.04	60	R											NA		10/22/2008
(1873) Caro Trace	0.06	90	R											NA		10/22/2008
(1873) Nells Trace	0.08	100	R											NA		10/22/2008
(1874) Chenault Way	0.21	700	R											NA		10/22/2008
(1874) Chenault Way	0.08	630	R											NA		10/22/2008
(1874) Chenault Way	0.05	260	R											NA		10/22/2008
(1874) Chenault Way	0.11	310	R											NA		10/22/2008
(1874) Chenault Way	0.01	7	R											NA		10/22/2008
(1875) Birch Tree Trace	0.10	120	R											NA		10/20/2008
(1876) Lakevista Dr	0.07	120	R											NA		10/20/2008
(1876) Lakevista Dr	0.07	120	R											NA		10/20/2008
(1876) Lakevista Dr	0.04	310	R											NA		10/20/2008
(1876) Lakevista Dr	0.08	420	R											NA		10/20/2008
(1877) Holstein Lane	0.11	140	R											NA		10/20/2008

Virginia Department of Transportation
 Traffic Engineering Division
 2008
 Annual Average Daily Traffic Volume Estimates By Section of Route
 Hanover Maintenance Area

Route	Length	AADT	QA	4Tire	Bus	Truck				QC	K Factor	QK	Dir Factor	AAWDT	QW	Year
						2Axle	3+Axle	1Trail	2Trail							
Hanover County																
(1878) Lakevista Circle	0.03	47	R				From: Cul-de-Sac				NA			NA		10/20/2008
							To: 42-1876 Lakevista Dr									
(1879) Lakevista Ct	0.03	30	R				From: Cul-de-Sac				NA			NA		10/20/2008
							To: 42-1876 Lakevista Dr									
(1880) Hudnall Rd	0.02	30	R				From: Dead End				NA			NA		06/30/2008
							To: 42-1884 Caleb Dr									
(1880) Hudnall Rd	0.12	350	R				From: 42-1884 Caleb Dr				NA			NA		06/30/2008
							To: 42-1206 Cudlipp Ave									
(1881) Ebaugh Lane	0.08	100	R				From: 42-1884 Caleb Dr				NA			NA		06/30/2008
							To: 42-1882 Cool Autumn Dr									
(1881) Ebaugh Lane	0.06	280	R				From: 42-1882 Cool Autumn Dr				NA			NA		06/30/2008
							To: 42-1206 Cudlipp Ave									
(1882) Cool Autumn Dr	0.13	60	R				From: 42-1881 Ebaugh Lane				NA			NA		06/30/2008
							To: 42-1883 Aaroe Dr									
(1883) Aaroe Dr	0.09	270	R				From: 42-1886 Ashlar Pl				NA			NA		06/30/2008
							To: 42-1884 Caleb Dr									
(1883) Aaroe Dr	0.07	330	R				From: 42-1884 Caleb Dr				NA			NA		06/30/2008
							To: 42-1882 Cool Autumn Dr									
(1883) Aaroe Dr	0.07	410	R				From: 42-1882 Cool Autumn Dr				NA			NA		06/30/2008
							To: 42-1206 Cudlipp Ave									
(1884) Caleb Dr	0.07	170	R				From: 42-1880 Hudnall Rd				NA			NA		06/30/2008
							To: 42-1881 Ebaugh Lane									
(1884) Caleb Dr	0.16	110	R				From: 42-1881 Ebaugh Lane				NA			NA		06/30/2008
							To: 42-1883 Aaroe Dr									
(1884) Caleb Dr	0.15	120	R				From: 42-1883 Aaroe Dr				NA			NA		06/30/2008
							To: Cul-de-Sac									
(1885) Simi Court	0.04	60	R				From: 42-1870 Sleds Lake Rd				NA			NA		10/03/2005
							To: Cul-de-Sac									
(1886) Ashlar Pl	0.14	140	R				From: Cul-de-Sac				NA			NA		10/03/2005
							To: 42-1883 Aaroe Dr									
(1887) Clearstream Trail	0.13	130	R				From: 42-1868 Spring Ivy Lane				NA			NA		10/19/2005
							To: Cul-de-Sac									
(1888) Cool Well Terrace	0.05	50	R				From: Cul-de-Sac				NA			NA		10/19/2005
							To: 42-1868 Spring Ivy Lane									
(1889) Emerald Rock Lane	0.18	190	R				From: Cul-de-Sac				NA			NA		10/26/2005
							To: Cul-de-Sac									
(1890) Jeans Grove Lane	0.31	510	R				From: 42-1894 Odey Dr				NA			NA		06/30/2008
							To: 42-637 Atlee Station Rd									
(1891) Gerry Court	0.03	60	R				From: Cul-de-Sac				NA			NA		06/30/2008
							To: 42-1890 Jeans Grove Lane									

Virginia Department of Transportation
Traffic Engineering Division
2008
Annual Average Daily Traffic Volume Estimates By Section of Route
Hanover Maintenance Area

Route	Length	AADT	QA	4Tire	Bus	Truck				QC	K Factor	QK	Dir Factor	AAWDT	QW	Year
						2Axle	3+Axle	1Trail	2Trail							
Hanover County																
(1892) Harvey Hollow Dr	0.18	120	R											NA		06/30/2008
(1893) Graff Court	0.08	80	R											NA		06/30/2008
(1894) Odey Dr	0.18	280	R											NA		06/30/2008
(1895) Pelot Place	0.29	300	R											NA		06/30/2008
(1896) Dewitt Dr	0.34	450	R											NA		10/03/2005
(1897) Ryegate Pl	0.16	320	R											NA		09/29/2005
(1898) Colemanden Dr	0.14	440	R											NA		09/29/2005
(1899) Rumhill Ct	0.05	50	R											NA		09/29/2005
(1900) Summerwalk Pkwy	0.44	470	R											NA		10/06/2008
(1900) Summerwalk Pkwy	0.20	620	R											NA		10/06/2008
(1900) Summerwalk Pkwy	0.06	730	R											NA		10/06/2008
(1900) Summerwalk Pkwy	0.21	2200	R											NA		10/06/2008
(1901) Ellerson Green Place	0.08	90	R											NA		10/06/2008
(1901) Ellerson Green Place	0.07	350	R											NA		10/06/2008
(1901) Ellerson Green Place	0.07	340	R											NA		10/06/2008
(1901) Ellerson Green Place	0.04	290	R											NA		10/06/2008
(1901) Ellerson Green Place	0.06	210	R											NA		10/06/2008
(1901) Ellerson Green Place	0.07	70	R											NA		10/06/2008
(1902) Ellerson Green Court	0.03	40	R											NA		10/06/2008
(1903) Ellerson Green Circle	0.03	40	R											NA		10/06/2008
(1904) Ellerson Green Close	0.03	30	R											NA		10/06/2008

Virginia Department of Transportation
 Traffic Engineering Division
 2008
 Annual Average Daily Traffic Volume Estimates By Section of Route
 Hanover Maintenance Area

Route	Length	AADT	QA	4Tire	Bus	-----Truck-----				QC	K Factor	QK	Dir Factor	AAWDT	QW	Year
						2Axle	3+Axle	1Trail	2Trail							
Hanover County																
(1905) Ellerson Green Terrace	0.03	40	R								NA		NA			10/06/2008
(1906) Summerwalk Court	0.03	40	R								NA		NA			10/06/2008
(1907) Summerwalk Terrace	0.06	70	R								NA		NA			10/06/2008
(1908) Silkwood Dr	0.06	730	R								NA		NA			08/29/2005
(1908) Silkwood Dr	0.05	680	R								NA		NA			08/29/2005
(1908) Silkwood Dr	0.13	430	R								NA		NA			08/29/2005
(1908) Silkwood Dr	0.09	60	R								NA		NA			10/06/2008
(1908) Silkwood Dr	0.13	350	R								NA		NA			10/06/2008
(1908) Silkwood Dr	0.17	190	R								NA		NA			10/06/2008
(1909) Birds Reach Court	0.03	40	R								NA		NA			10/06/2008
(1910) Windsor Walk	0.09	130	R								NA		NA			10/11/2005
(1911) Redberry Lane	0.03	60	R								NA		NA			10/11/2005
(1911) Redberry Lane	0.06	190	R								NA		NA			10/11/2005
(1911) Redberry Lane	0.09	120	R								NA		NA			10/11/2005
(1912) Reeds Grove Lane	0.11	100	R								NA		NA			10/11/2005
(1913) Auburn Grove Court	0.03	49	R								NA		NA			09/19/2005
(1914) Red Hill Circle	0.04	50	R								NA		NA			09/19/2005
(1915) Oak Cottage Dr	0.08	570	R								NA		NA			09/19/2005
(1915) Oak Cottage Dr	0.08	460	R								NA		NA			09/19/2005
(1915) Oak Cottage Dr	0.07	330	R								NA		NA			09/19/2005
(1915) Oak Cottage Dr	0.08	280	R								NA		NA			09/19/2005

Virginia Department of Transportation
Traffic Engineering Division
2008
Annual Average Daily Traffic Volume Estimates By Section of Route
Hanover Maintenance Area

Route	Length	AADT	QA	4Tire	Bus	-----Truck-----				QC	K Factor	QK	Dir Factor	AAWDT	QW	Year
						2Axle	3+Axle	1Trail	2Trail							
Hanover County																
(1915) Oak Cottage Dr	0.05	200	R			From: 42-1916 Medley Mill Court					NA			NA		09/19/2005
(1915) Oak Cottage Dr	0.03	40	R			From: 42-1217 Linderwood Dr					NA			NA		09/19/2005
						To: Cul-de-Sac										
(1916) Medley Mill Court	0.06	110	R			From: Cul-de-Sac					NA			NA		09/19/2005
						To: 42-1915 Oak Cottage Dr										
(1917) Sycamore Hill Place	0.15	160	R			From: Cul-de-Sac					NA			NA		09/19/2005
						To: 42-1915 Oak Cottage Dr										
(1918) Walnut Spring Place	0.09	130	R			From: Cul-de-Sac					NA			NA		09/19/2005
(1918) Walnut Spring Place	0.07	100	R			From: 42-1915 Oak Cottage Dr					NA			NA		09/19/2005
						To: Cul-de-Sac										
(1919) Newcastle Dr	0.07	70	R			From: Dead End					NA			NA		09/19/2005
(1919) Newcastle Dr	0.13	180	R			From: 42-1915 Oak Cottage Dr					NA			NA		09/19/2005
						To: Cul-de-Sac										
(1920) Queens Lace Court	0.05	30	R			From: Cul-de-Sac					NA			NA		08/25/2008
						To: 42-1563 Queens Lace Rd										
(1921) Queens Lace Terrace	0.08	110	R			From: 42-1922 Queens Lace Circle					NA			NA		08/25/2008
						To: 42-1563 Queens Lace Rd										
(1922) Queens Lace Circle	0.03	60	R			From: Cul-de-Sac					NA			NA		08/25/2008
(1922) Queens Lace Circle	0.04	48	R			From: 42-1921 Queens Lace Terrace					NA			NA		08/25/2008
						To: Cul-de-Sac; O.O4 ME										
(1923) Lereve Dr	0.24	410	R			From: SR 156 Cold Harbor Rd					NA			NA		08/25/2008
(1923) Lereve Dr	0.09	550	R			From: 42-1924 Lereve Circle					NA			NA		08/25/2008
						To: 42-1563 Queens Lace Rd										
(1924) Lereve Circle	0.03	60	R			From: Cul-de-Sac					NA			NA		08/25/2008
						To: 42-1923 Lereve Dr										
(1925) Little Joselyn Dr	0.29	240	R			From: 42-1217 Linderwood Dr					NA			NA		07/07/2008
						To: 42-1399 Tarleton Dr										
(1926) Minglewood Lane	0.16	250	R			From: Cul-de-Sac					NA			NA		07/07/2008
						To: 42-1217 Linderwood Dr										
(1927) Grendel Court	0.05	60	R			From: Cul-de-Sac					NA			NA		07/07/2008
						To: 42-1926 Minglewood Lane										
(1928) Panego Lane	0.24	500	R			From: 42-1932 Brickerton Dr					NA			NA		07/08/2008
						To: 42-1217 Linderwood Dr										
(1929) Merrilake Court	0.03	40	R			From: Cul-de-Sac					NA			NA		10/03/2005
						To: 42-1908 Silkwood Dr										

Virginia Department of Transportation
Traffic Engineering Division
2008
Annual Average Daily Traffic Volume Estimates By Section of Route
Hanover Maintenance Area

Route	Length	AADT	QA	4Tire	Bus	Truck				QC	K Factor	QK	Dir Factor	AAWDT	QW	Year
						2Axle	3+Axle	1Trail	2Trail							
Hanover County																
(1930) Pine Ridge Rd	1.00	370	R				From: US 301, SR 2 Chamberlayne Rd				NA			NA		07/09/2008
							To: Dead End									
(1931) Turnout Court	0.05	90	R				From: Cul-de-Sac				NA			NA		10/26/2005
							To: 42-1928 Panego Lane									
(1932) Brickerton Dr	0.80	960	R				From: 42-1217 Linderwood Dr				NA			NA		10/26/2005
							To: 42-1217 Linderwood Dr									
(1933) Shawns Grove Place	0.20	210	R				From: Cul-de-Sac				NA			NA		10/26/2005
							To: 42-1932 Brickerton Dr									
(1934) Morning Dew Lane	0.25	210	R				From: 42-1932 Brickerton Dr				NA			NA		10/26/2005
							To: Cul-de-Sac									
(1935) Windsor Dr	0.22	710	R				From: 42-1936 Elwin Dr				NA			NA		09/29/2008
							To: 42-702 Ellerson Dr									
(1936) Elwin Dr	0.11	100	R				From: 42-1935 Windsor Dr				NA			NA		09/29/2008
							To: 42-1937 Elwin Dr									
(1937) Elwin Dr	0.19	350	R				From: 42-1936 Road B				NA			NA		09/29/2008
							To: 42-702 Ellerson Dr									
(1938) Berea Court	0.05	90	R				From: Cul-de-Sac				NA			NA		10/26/2005
							To: 42-1932 Brickerton Dr									
(1939) Cherise Court	0.04	80	R				From: 42-1932 Brickerton Dr				NA			NA		10/26/2005
							To: Cul-de-Sac									
(1940) Fox Mill Run Lane	0.20	70	R				From: Dead End				NA			NA		10/26/2005
							To: 42-1941 Iron Horse Lane									
(1940) Fox Mill Run Lane	0.19	150	R				From: 42-1941 Iron Horse Lane				NA			NA		10/26/2005
							To: 42-679 Melton Rd									
(1940) Fox Mill Run Lane	0.19	80	R				From: 42-679 Melton Rd				NA			NA		10/26/2005
							To: Cul-de-Sac									
(1941) Iron Horse Lane	0.06	46	R				From: Cul-de-Sac				NA			NA		10/26/2005
							To: 42-1940 Fox Mill Run Lane									
(1941) Iron Horse Lane	0.12	30	R				From: 42-1940 Fox Mill Run Lane				NA			NA		10/26/2005
							To: Cul-de-Sac									
(1942) Avenel Place	0.08	80	R				From: Cul-de-Sac				NA			NA		10/26/2005
							To: Cul-de-Sac									
(1943) Rouzie Court	0.05	70	R				From: Cul-de-Sac				NA			NA		10/26/2005
							To: 42-1217 Linderwood Dr									
(1944) Greenline Ct	0.06	100	R				From: 42-1954 Indianfield Dr				NA			NA		10/19/2005
							To: Cul-de-Sac									
(1945) Lady Elizabeth Dr	0.16	160	R				From: Cul-de-Sac				NA			NA		07/09/2008
							To: 42-606 Studley Rd									

Virginia Department of Transportation
Traffic Engineering Division
2008
Annual Average Daily Traffic Volume Estimates By Section of Route
Hanover Maintenance Area

Route	Length	AADT	QA	4Tire	Bus	-----Truck-----				QC	K Factor	QK	Dir Factor	AAWDT	QW	Year
						2Axle	3+Axle	1Trail	2Trail							
Hanover County																
(1946) Sir Bradley Court	0.14	80	R				From: Cul-de-Sac				NA			NA		10/26/2005
							To: 42-606 Studley Rd									
(1947) Shady Ridge Lane	0.08	140	R				From: 42-1948 Springset Lane				NA			NA		10/26/2005
							To: 42-1900 Summerwalk Pkwy									
(1948) Springset Lane	0.10	90	R				From: Cul-de-Sac				NA			NA		10/26/2005
							To: Cul-de-Sac									
(1949) Glade Run Ct	0.03	50	R				From: 42-1900 Summerwalk Pkwy				NA			NA		10/26/2005
							To: Cul-de-Sac									
(1950) Summer Plains Dr	0.06	320	R				From: 42-645 Gould Hill Rd				NA			NA		10/22/2008
							To: 42-1951 Summer Plains Court									
(1950) Summer Plains Dr	0.19	260	R				From: 42-1952 W, Mantilo Creek Rd				NA			NA		10/22/2008
							To: 42-1952 E, Mantilo Creek Rd									
(1950) Summer Plains Dr	0.51	320	R				From: 42-1952 E, Mantilo Creek Rd				NA			NA		10/22/2008
							To: 42-644 Summer Hill Rd									
(1951) Summer Plains Court	0.08	46	R				From: Cul-de-Sac				NA			NA		10/22/2008
							To: 42-1950 Summer Plains Dr									
(1952) Mantilo Creek Rd	0.66	200	R				From: 42-1950 W, Summer Plains Dr				NA			NA		10/22/2008
							To: 42-1950 E, Summer Plains Dr									
(1952) Mantilo Creek Rd	0.48	120	R				From: Cul-de-Sac				NA			NA		10/22/2008
							To: Cul-de-Sac									
(1953) Summergrove Rd	0.44	1100	R				From: Cul-de-Sac				NA			NA		07/01/2008
							To: 42-643 New Ashcake Rd									
(1954) Indianfield Dr	0.35	520	R				From: Cul-de-Sac				NA			NA		07/01/2008
							To: 42-1956 Crossover Dr									
(1954) Indianfield Dr	0.16	250	R				From: 42-1955 Stonefield Ct				NA			NA		07/01/2008
							To: Cul-de-Sac									
(1954) Indianfield Dr	0.12	280	R				From: Cul-de-Sac				NA			NA		10/19/2005
							To: 42-1954 Indianfield Dr									
(1955) Stonefield Ct	0.12	180	R				From: Cul-de-Sac				NA			NA		07/01/2008
							To: Cul-de-Sac									
(1956) Crossover Dr	0.38	210	R				From: Cul-de-Sac				NA			NA		07/01/2008
							To: 42-1954 Indianfield Dr									
(1957) Founders Pl	0.28	290	R				From: Dead End				NA			NA		07/01/2008
							To: 42-1956 Crossover Dr									
(1958) Seward Way	0.13	220	R				From: Cul-de-Sac				NA			NA		07/01/2008
							To: Cul-de-Sac									
(1959) Ridgebrook Dr	0.38	740	R				From: 42-1954 Indianfield Dr				NA			NA		07/01/2008
							To: 42-643 New Ashcake Rd									

Virginia Department of Transportation
Traffic Engineering Division
2008
Annual Average Daily Traffic Volume Estimates By Section of Route
Hanover Maintenance Area

Route	Length	AADT	QA	4Tire	Bus	Truck				QC	K Factor	QK	Dir Factor	AAWDT	QW	Year
						2Axle	3+Axle	1Trail	2Trail							
Hanover County																
(1960) Great Meadows Dr	0.37	1000	R				From: 42-643 New Ashcake Rd					NA		NA		07/08/2008
							To: Dead End									
(1961) Fair Hill Ct	0.12	170	R				From: Cul-de-Sac					NA		NA		07/08/2008
							To: 42-1960 Great Meadows Dr									
(1961) Fair Hill Pl	0.06	90	R				From: Cul-de-Sac					NA		NA		07/07/2008
							To: 42-1960 Great Meadows Dr									
(1962) Hunters Club Court	0.06	70	R				From: Cul-de-Sac					NA		NA		07/07/2008
							To: 42-1960 Great Meadows Dr									
(1963) Country Side Ct	0.05	60	R				From: Cul-de-Sac					NA		NA		06/16/2002
							To: 42-1960 Great Meadows Dr									
(1963) Countryside Lane	0.10	780	R				From: 42-1966 Camptown Court					NA		NA		09/19/2005
							To: 42-1967 Trumpet Court									
(1963) Countryside Lane	0.09	750	R				From: 42-1968 Fetlock Dr					NA		NA		07/07/2008
							To: 42-656 Sliding Hill Rd									
(1963) Countryside Lane	0.11	1000	R				From: 42-1968 Fetlock Dr					NA		NA		09/19/2005
							To: 42-656 Sliding Hill Rd									
(1964) Fox Hound Court	0.09	110	R				From: 42-1960 Great Meadows Dr					NA		NA		07/07/2008
							To: Cul-de-Sac									
(1965) Great Meadows Court	0.06	70	R				From: Cul-de-Sac					NA		NA		07/07/2008
							To: 42-1960 Great Meadows Dr									
(1966) Camptown Court	0.03	40	R				From: Cul-de-Sac					NA		NA		10/26/2005
							To: 42-1963 Countryside Lane									
(1967) Trumpet Court	0.03	50	R				From: Cul-de-Sac					NA		NA		10/26/2005
							To: 42-1963 Countryside Lane									
(1967) Trumpet Court	0.31	220	R				From: 42-1983 Hunters Chase Dr					NA		NA		07/07/2008
							To: Cul-de-Sac									
(1968) Fetlock Dr	0.08	90	R				From: Cul-de-Sac					NA		NA		10/26/2005
							To: 42-1963 Countryside Lane									
(1968) Fetlock Dr	0.08	70	R				From: Cul-de-Sac					NA		NA		10/26/2005
							To: Cul-de-Sac									
(1969) Harpe Ct	0.05	80	R				From: Cul-de-Sac					NA		NA		07/07/2008
							To: 42-1967 Trumpet Court									
(1970) Colonel Crump Dr	0.18	1100	R				From: 42-1971 Ann Cabell Lane					NA		NA		09/24/2008
							To: 42-1129 Harbor Hill Dr; Sunset Dr									
(1971) Ann Cabell Lane	0.13	170	R				From: Cul-de-Sac					NA		NA		09/24/2008
							To: 42-1975 Ann Cabell Court									
(1971) Ann Cabell Lane	0.14	350	R				From: 42-1970 Colonel Crump Dr					NA		NA		09/24/2008
							To: 42-1972 Claybird Lane									

Virginia Department of Transportation
Traffic Engineering Division
2008
Annual Average Daily Traffic Volume Estimates By Section of Route
Hanover Maintenance Area

Route	Length	AADT	QA	4Tire	Bus	Truck				QC	K Factor	QK	Dir Factor	AAWDT	QW	Year
						2Axle	3+Axle	1Trail	2Trail							
Hanover County																
(1972) Claybird Lane	0.17	220	R								NA			NA		09/24/2008
(1972) Claybird Lane	0.09	430	R								NA			NA		09/24/2008
(1972) Claybird Lane	0.10	90	R								NA			NA		09/24/2008
(1973) Snaffle Lane	0.08	90	R								NA			NA		09/24/2008
(1973) Snaffle Lane	0.09	240	R								NA			NA		09/24/2008
(1974) Snaffle Court	0.11	130	R								NA			NA		09/24/2008
(1975) Ann Cabell Court	0.16	180	R								NA			NA		09/24/2008
(1975) Ann Cabell Court	0.03	60	R								NA			NA		09/24/2008
(1976) Bruce Academy Lane	0.10	180	R								NA			NA		09/24/2008
(1977) Bruce Academy Court	0.06	70	R								NA			NA		09/24/2008
(1977) Bruce Academy Court	0.08	270	R								NA			NA		09/24/2008
(1978) Mead Hall Ct	0.03	47	R								NA			NA		10/26/2005
(1979) Smallwood Ct	0.07	90	R								NA			NA		09/24/2008
(1980) Tally Ho Dr	0.05	1200	R								NA			NA		07/07/2008
(1980) Tally Ho Dr	0.07	980	R								NA			NA		07/07/2008
(1980) Tally Ho Dr	0.06	680	R								NA			NA		07/07/2008
(1980) Tally Ho Dr	0.05	360	R								NA			NA		07/07/2008
(1980) Tally Ho Dr	0.05	70	R								NA			NA		07/07/2008
(1981) Breeders Cup Pl	0.07	100	R								NA			NA		06/18/2002
(1981) Polo Pony Ct	0.17	90	R								NA			NA		09/19/2005
(1982) Hoof Circle	0.04	48	R								NA			NA		09/19/2005

Virginia Department of Transportation
 Traffic Engineering Division
 2008
 Annual Average Daily Traffic Volume Estimates By Section of Route
 Hanover Maintenance Area

Route	Length	AADT	QA	4Tire	Bus	-----Truck-----				QC	K Factor	QK	Dir Factor	AAWDT	QW	Year
						2Axle	3+Axle	1Trail	2Trail							
Hanover County																
(1982) Fox Hill Race Ct	0.24	290	R				From: 42-1980 Tally Ho Dr					NA		NA		09/19/2005
							To: Cul-de-Sac									
(1983) Hunters Chase Dr	0.12	360	R				From: 42-1963 Countryside Lane					NA		NA		07/07/2008
							To: 42-1967 Trumpet Court									
(1983) Hunters Chase Dr	0.07	280	R				From: 42-1985 Jump Circle					NA		NA		09/19/2005
							To: 42-1984 Hunters Chase Court									
(1983) Hunters Chase Dr	0.03	550	R				From: 42-1985 Jump Circle					NA		NA		07/07/2008
							To: 42-1984 Hunters Chase Court									
(1983) Hunters Chase Dr	0.06	620	R				From: 42-1980 Tally Ho Dr					NA		NA		07/07/2008
							To: Cul-de-Sac									
(1984) Hunters Chase Court	0.11	110	R				From: 42-1983 Hunters Chase Dr					NA		NA		10/26/2005
							To: 42-1983 Hunters Chase Dr									
(1985) Jump Circle	0.05	80	R				From: 42-1967 Trumpet Court					NA		NA		10/26/2005
							To: Cul-de-Sac									
(1986) Bugle Lane	0.05	60	R				From: 42-1967 Trumpet Court					NA		NA		10/26/2005
							To: Cul-de-Sac									
(1987) Red Finch Ct	0.05	100	R				From: 42-1932 Brickerton Dr					NA		NA		10/26/2005
							To: Cul-de-Sac									
(1988) Waldelock Pl	0.28	310	R				From: 42-1932 Brickerton Dr					NA		NA		10/26/2005
							To: Cul-de-Sac									
(1989) Balducci Pl	0.06	70	R				From: Cul-de-Sac					NA		NA		10/26/2005
							To: 42-1988 Waldelock Pl									
(1990) Sentry Station Rd	0.14	90	R				From: Cul-de-Sac					NA		NA		07/09/2008
							To: 42-1992 Trenchline Rd									
(1990) Sentry Station Rd	0.20	320	R				From: 42-1991 Hobbs Crossing Rd					NA		NA		07/09/2008
							To: 42-606 Studley Rd									
(1990) Sentry Station Rd	0.20	380	R				From: 42-1990 Sentry Station Rd					NA		NA		07/09/2008
							To: 42-1993 Greywood Dr									
(1991) Hobbs Crossing Rd	0.10	60	R				From: 42-1990 Sentry Station Rd					NA		NA		07/09/2008
							To: 42-1993 Greywood Dr									
(1992) Trenchline Rd	0.05	20	R				From: Dead End; O.O5 MW 1990					NA		NA		07/09/2008
							To: 42-1990 Sentry Station Rd									
(1992) Trenchline Rd	0.09	60	R				From: 42-1990 Sentry Station Rd					NA		NA		07/09/2008
							To: Cul-de-Sac									
(1993) Greywood Dr	0.30	320	R				From: Cul-de-Sac					NA		NA		07/09/2008
							To: 42-643 Rural Point Rd									
(1994) Butternut Lane	0.13	80	R				From: Cul-de-Sac					NA		NA		07/09/2008
							To: 42-1993 Greywood Dr									
(1995) Manor View Dr	0.32	960	R				From: Cul-de-Sac					NA		NA		07/01/2008
							To: 42-1953 Summergrove Rd									

Virginia Department of Transportation
Traffic Engineering Division
2008
Annual Average Daily Traffic Volume Estimates By Section of Route
Hanover Maintenance Area

Route	Length	AADT	QA	4Tire	Bus	Truck				QC	K Factor	QK	Dir Factor	AAWDT	QW	Year
						2Axle	3+Axle	1Trail	2Trail							
Hanover County																
(1995) Manor View Dr	0.16	270	R				From: 42-1953 Summergrove Rd				NA			NA		10/26/2005
							To: Cul-de-Sac									
(1996) Winnepeg Ct	0.08	90	R				From: Cul-de-Sac				NA			NA		10/26/2005
							To: 42-1995 Manor View Dr									
(1997) Shelton Pointe Dr	0.52	480	R				From: Cul-de-Sac				NA			NA		07/09/2008
							To: 42-606 Studley Rd									
(1998) Pointe Pl	0.07	50	R				From: 42-1997 Shelton Pointe Dr				NA			NA		07/09/2008
							To: Cul-de-Sac									
(1999) Shelton Pl	0.06	60	R				From: 42-1997 Shelton Pointe Dr				NA			NA		07/09/2008
							To: Cul-de-Sac									
(2000) Old Traveller Lane	0.16	90	R				From: Cul-de-Sac				NA			NA		08/20/2008
							To: 42-633 Beulah Church Rd									
(2005) Stone Spring Dr	0.24	310	R				From: Cul-de-Sac				NA			NA		08/20/2008
							To: 42-1995 Manor View Dr									
(2005) Stone Spring Dr	0.21	220	R				From: Cul-de-Sac				NA			NA		08/20/2008
							To: Cul-de-Sac									
(2006) Greyhawk Court	0.06	70	R				From: Cul-de-Sac				NA			NA		08/20/2008
							To: 42-2005 Stone Spring Dr									
(2007) Silverthorn Court	0.03	46	R				From: Cul-de-Sac				NA			NA		08/20/2008
							To: 42-2005 Stone Spring Dr									
(2008) Tuckerman Court	0.02	40	R				From: Cul-de-Sac				NA			NA		08/20/2008
							To: 42-2005 Stone Spring Dr									
(2009) Plateau Place	0.12	170	R				From: Cul-de-Sac				NA			NA		08/20/2008
							To: 42-1995 Manor View Dr									
(2010) Dunfee Lane	0.03	60	R				From: Cul-de-Sac				NA			NA		09/29/2008
							To: 42-1112 Edgeworth Ave									
(2010) Dunfee Lane	0.08	190	R				From: Cul-de-Sac				NA			NA		09/29/2008
							To: 42-1109 Strain Ave									
(2011) Sawyer Lane	0.06	180	R				From: 42-2019 Sunshine Court				NA			NA		09/29/2008
							To: 42-1109 Strain Ave									
(2011) Sawyer Lane	0.09	260	R				From: Cul-de-Sac				NA			NA		09/29/2008
							To: 42-2012 McCaul Court									
(2011) Sawyer Lane	0.10	230	R				From: Cul-de-Sac				NA			NA		09/29/2008
							To: 42-2013 Elvira Court									
(2011) Sawyer Lane	0.09	190	R				From: Cul-de-Sac				NA			NA		09/29/2008
							To: 42-702 Windsor Dr									
(2012) Mccaul Court	0.03	40	R				From: Cul-de-Sac				NA			NA		09/29/2008
							To: 42-2011 Sawyer Lane									
(2013) Elvira Court	0.03	46	R				From: 42-2011 Sawyer Lane				NA			NA		09/29/2008
							To: Cul-de-Sac									

Virginia Department of Transportation
Traffic Engineering Division
2008
Annual Average Daily Traffic Volume Estimates By Section of Route
Hanover Maintenance Area

Route	Length	AADT	QA	4Tire	Bus	Truck				QC	K Factor	QK	Dir Factor	AAWDT	QW	Year
						2Axle	3+Axle	1Trail	2Trail							
Hanover County																
(2014) Oatman Court	0.03	40	R								NA		NA			09/29/2008
(2015) Hillis Way	0.14	270	R								NA		NA			09/29/2008
(2015) Hillis Way	0.10	390	R								NA		NA			08/29/2005
(2016) Rie Bob Ct	0.03	60	R								NA		NA			08/29/2005
(2017) Rie-Bob Lane	0.17	70	R								NA		NA			08/29/2005
(2018) Moritz Lane	0.12	170	R								NA		NA			08/29/2005
(2019) Sunshine Court	0.07	70	R								NA		NA			09/15/2005
(2019) Sunshine Court	0.04	60	R								NA		NA			09/15/2005
(2021) Timberlake Green Dr	0.20	300	R								NA		NA			09/29/2008
(2022) Johnsonville Way	0.12	90	R								NA		NA			09/29/2008
(2023) Wistrom Way	0.04	20	R								NA		NA			09/29/2008
(2024) Hertfordshire Way	0.15	30	R								NA		NA			09/29/2008
(2025) Mendenhall Pl	0.12	40	R								NA		NA			09/29/2008
(2030) Hartford Oaks Dr	0.63	450	R								NA		NA			09/29/2008
(2031) Hartford Oaks Court	0.17	100	R								NA		NA			09/29/2008
(2032) Hartford Oaks Circle	0.08	60	R								NA		NA			09/29/2008
(2033) Count Kristopher Dr	0.30	180	R								NA		NA			09/29/2008
(2034) Count Kristopher Court	0.05	30	R								NA		NA			09/29/2008
(2035) Charter Hill Ct	0.05	190	R								NA		NA			07/01/2008

Virginia Department of Transportation
Traffic Engineering Division
2008
Annual Average Daily Traffic Volume Estimates By Section of Route
Hanover Maintenance Area

Route	Length	AADT	QA	4Tire	Bus	-----Truck-----				QC	K Factor	QK	Dir Factor	AAWDT	QW	Year
						2Axle	3+Axle	1Trail	2Trail							
Hanover County																
(2036) Wild Rose Court	0.08	90	R			From: 42-2043 Charter Gate Dr					NA			NA		09/26/2005
						To: Cul-de-Sac										
(2037) Windsor Shade Dr	0.10	120	R			From: 42-2043 Charter Gate Dr					NA			NA		09/26/2005
						To: 42-2038 Aspen Grove Court										
(2037) Windsor Shade Dr	0.06	200	R			From: 42-2040 Rose Garden Path					NA			NA		09/26/2005
						To: Cul-de-Sac										
(2037) Windsor Shade Dr	0.07	80	R			From: Cul-de-Sac					NA			NA		09/26/2005
						To: 42-2037 Windsor Shade Dr										
(2038) Aspen Grove Court	0.05	70	R			From: 42-2040 Rose Garden Path					NA			NA		09/26/2005
						To: Cul-de-Sac										
(2039) Pecan Tree Court	0.07	60	R			From: 42-2042 Dogwood Garth Lane					NA			NA		09/26/2005
						To: Cul-de-Sac										
(2040) Rose Garden Path	0.05	80	R			From: 42-2041 Apple Blossom Dr					NA			NA		09/26/2005
						To: 42-2044 Kings Charter Dr										
(2040) Rose Garden Path	0.03	220	R			From: 42-2039 Pecan Tree Ct					NA			NA		09/26/2005
						To: 42-2037 Windsor Shade Dr										
(2040) Rose Garden Path	0.03	270	R			From: 42-2042 Dogwood Garth Lane					NA			NA		09/26/2005
						To: 42-2040 Rose Garden Path										
(2040) Rose Garden Path	0.05	210	R			From: 42-2043 Charter Gate Dr					NA			NA		09/26/2005
						To: Cul-de-Sac										
(2040) Apple Blossom Dr	0.22	140	R			From: 42-637 Atlee Station Rd					NA			NA		09/26/2005
						To: 42-2040 Rose Garden Path										
(2042) Dogwood Garth Lane	0.04	620	R			From: 42-2041 Apple Blossom Dr					NA			NA		09/26/2005
						To: 42-2040 Rose Garden Path										
(2042) Dogwood Garth Lane	0.23	420	R			From: 42-2036 Wild Rose Court					NA			NA		09/26/2005
						To: 42-2037 Windsor Shade Dr										
(2042) Dogwood Garth Lane	0.05	60	R			From: 42-637 Atlee Station Rd					NA			NA		09/26/2005
						To: Cul-de-Sac										
(2043) Charter Gate Dr	0.18	2400	R			From: 42-2042 Dogwood Garth Lane					NA			NA		09/26/2005
						To: 42-2044 Kings Charter Dr										
(2043) Charter Gate Dr	0.04	1900	R			From: 42-2036 Wild Rose Court					NA			NA		09/26/2005
						To: 42-2037 Windsor Shade Dr										
(2043) Charter Gate Dr	0.04	590	R			From: 42-1868 Spring Ivy Lane					NA			NA		09/26/2005
						To: 42-2065 Hopkins Branch Way										
(2043) Charter Gate Dr	0.09	470	R			From: 42-1868 Spring Ivy Lane					NA			NA		09/26/2005
						To: 42-1350 Charter Crossing Dr										
(2043) Charter Gate Dr	0.09	3200	R			From: 42-1350 Charter Crossing Dr					NA			NA		09/26/2005
						To: 42-1350 Charter Crossing Dr										

Virginia Department of Transportation
 Traffic Engineering Division
 2008
 Annual Average Daily Traffic Volume Estimates By Section of Route
 Hanover Maintenance Area

Route	Length	AADT	QA	4Tire	Bus	-----Truck-----				QC	K Factor	QK	Dir Factor	AAWDT	QW	Year
						2Axle	3+Axle	1Trail	2Trail							
Hanover County																
(2044) Kings Charter Dr	0.90	2300	R				From: 42-1350 Charter Crossing Dr					NA		NA		09/26/2005
							To: 42-656 Sliding Hill Rd									
(2045) Agecroft Manor Court	0.16	210	R				From: 42-2044 Kings Charter Dr					NA		NA		07/01/2008
							To: Cul-de-Sac									
(2046) Still Spring Court	0.07	100	R				From: Cul-de-Sac					NA		NA		07/01/2008
							To: 42-1350 Charter Crossing Dr									
(2047) Marlbourne Way	0.11	350	R				From: Cul-de-Sac					NA		NA		07/01/2008
							To: 42-1350 Charter Crossing Drive									
(2048) Clover Lea Court	0.16	240	R				From: Cul-de-Sac					NA		NA		07/01/2008
							To: Cul-de-Sac									
(2049) Perrins Mill Lane	0.11	150	R				From: 42-2044 Kings Charter Dr					NA		NA		07/01/2008
							To: Cul-de-Sac									
(2050) Berkley Manor Dr	0.24	320	R				From: Cul-de-Sac					NA		NA		07/01/2008
							To: Cul-de-Sac									
(2051) Henderson Hall Rd	0.21	340	R				From: Cul-de-Sac					NA		NA		07/01/2008
							To: Cul-de-Sac									
(2052) Jordans Journey Court	0.06	70	R				From: Cul-de-Sac					NA		NA		07/01/2008
							To: 42-2051 Henderson Hall Rd									
(2053) Seatoncroft Court	0.03	50	R				From: Cul-de-Sac					NA		NA		09/26/2005
							To: 42-2044 Kings Charter Dr									
(2053) Seatoncroft Court	0.04	60	R				From: Cul-de-Sac					NA		NA		09/26/2005
							To: Cul-de-Sac									
(2054) Penningcroft Lane	0.08	60	R				From: Cul-de-Sac					NA		NA		09/26/2005
							To: 42-2044 Kings Charter Dr									
(2054) Bealton Court	0.06	80	R				From: Cul-de-Sac					NA		NA		09/26/2005
							To: Cul-de-Sac									
(2055) Matthews Grove Lane	0.10	100	R				From: Cul-de-Sac					NA		NA		09/26/2005
							To: 42-2044 Kings Charter Dr									
(2056) Abington Manor Court	0.03	60	R				From: 42-1267 Wanchese Way					NA		NA		09/26/2005
							To: Cul-de-Sac									
(2057) Bracey Mill Place	0.06	80	R				From: 42-1267 Wanchese Way					NA		NA		09/26/2005
							To: Cul-de-Sac									
(2058) Belle Farm Terrace	0.04	70	R				From: 42-1267 Wanchese Way					NA		NA		09/26/2005
							To: Cul-de-Sac									
(2059) Burkes Garden Place	0.03	40	R				From: Cul-de-Sac					NA		NA		09/26/2005
							To: 42-2044 Kings Charter Dr									
(2059) Grace Manor Court	0.03	40	R				From: Cul-de-Sac					NA		NA		09/26/2005
							To: Cul-de-Sac									

Virginia Department of Transportation
Traffic Engineering Division
2008
Annual Average Daily Traffic Volume Estimates By Section of Route
Hanover Maintenance Area

Route	Length	AADT	QA	4Tire	Bus	-----Truck-----				QC	K Factor	QK	Dir Factor	AAWDT	QW	Year
						2Axle	3+Axle	1Trail	2Trail							
Hanover County																
(2060) Stevens Manor Dr	0.17	690	R				From: Cul-de-Sac				NA			NA		09/26/2005
(2060) Stevens Manor Dr	0.05	460	R				To: 42-2044 Kings Charter Dr				NA			NA		09/26/2005
(2060) Stevens Manor Dr	0.41	70	R				From: 42-2061 Radford Mill Terrace				NA			NA		09/26/2005
(2061) Radford Mill Terrace	0.19	210	R				To: Cul-de-Sac				NA			NA		09/26/2005
(2062) Durhams Ferry Place	0.09	70	R				From: 42-2044 Kings Charter Dr				NA			NA		09/26/2005
(2063) Ivy Springs Pl	0.07	40	R				To: Cul-de-Sac				NA			NA		09/26/2005
(2063) Ivy Springs Pl	0.06	90	R				From: 42-2044 Kings Charter Dr				NA			NA		09/26/2005
(2064) Covington Ridge Court	0.09	80	R				To: Cul-de-Sac				NA			NA		09/26/2005
(2065) Hopkins Branch Way	0.08	90	R				From: Cul-de-Sac				NA			NA		09/26/2005
(2065) Hopkins Branch Way	0.03	150	R				To: 42-2044 Kings Charter Dr				NA			NA		09/26/2005
(2065) Hopkins Branch Way	0.05	100	R				From: 42-2066 Jennings Branch Court				NA			NA		09/26/2005
(2065) Hopkins Branch Way	0.07	60	R				To: Talbot Green Lane				NA			NA		09/26/2005
(2066) Jennings Branch Court	0.04	47	R				From: Cul-de-Sac				NA			NA		09/26/2005
(2067) Ashley Manor Lane	0.05	70	R				To: 42-2065 Hopkins Branch Way				NA			NA		09/26/2005
(2067) Ashley Manor Lane	0.10	120	R				From: Cul-de-Sac				NA			NA		09/26/2005
(2068) Poplar Hall Court	0.07	80	R				To: 42-2044 Kings Charter Dr				NA			NA		09/26/2005
(2069) Amelia Manor Court	0.06	60	R				From: Cul-de-Sac				NA			NA		09/26/2005
(2070) Cheroy Woods Lane	0.18	120	R				To: 42-2044 Kings Charter Dr				NA			NA		10/26/2005
(2070) Cheroy Woods Lane	0.22	290	R				From: 42-659 Cheroy Rd				NA			NA		10/26/2005
(2070) Cheroy Woods Lane	0.12	180	R				To: 42-2071 Heath Pond Dr				NA			NA		10/26/2005
(2070) Cheroy Woods Lane	0.09	110	R				From: 42-2073 Deer Ridge Court				NA			NA		10/26/2005
(2070) Cheroy Woods Lane	0.09	110	R				To: 42-2075 Cheroy Woods Court				NA			NA		10/26/2005
(2070) Cheroy Woods Lane	0.09	110	R				From: 42-2076 Silent Mill Lane				NA			NA		10/26/2005

Virginia Department of Transportation
Traffic Engineering Division
2008
Annual Average Daily Traffic Volume Estimates By Section of Route
Hanover Maintenance Area

Route	Length	AADT	QA	4Tire	Bus	Truck				QC	K Factor	QK	Dir Factor	AAWDT	QW	Year
						2Axle	3+Axle	1Trail	2Trail							
Hanover County																
(2070) Cheroy Woods Lane	0.13	90	R								NA		NA			10/26/2005
From: 42-2076 Silent Mill Lane						To: Cul-de-Sac										
(2071) Heath Pond Dr	0.11	320	R								NA		NA			10/26/2005
From: 42-657 Ashcake Rd						To: 42-2072 Heath Pond Court										
(2071) Heath Pond Dr	0.07	270	R								NA		NA			10/26/2005
From: 42-2072 Heath Pond Court						To: 42-2070 Cheroy Woods Lane										
(2072) Heath Pond Court	0.06	30	R								NA		NA			10/26/2005
From: Cul-de-Sac						To: 42-2071 Heath Pond Dr										
(2073) Deer Ridge Court	0.06	45	R								NA		NA			10/26/2005
From: Cul-de-Sac						To: 42-2074 Deer Ridge Pl										
(2073) Deer Ridge Court	0.10	130	R								NA		NA			10/26/2005
From: 42-2074 Deer Ridge Pl						To: 42-2070 Cheroy Woods Lane										
(2074) Deer Ridge Pl	0.06	40	R								NA		NA			10/26/2005
From: Cul-de-Sac						To: 42-2073 Deer Ridge Court										
(2075) Cheroy Woods Court	0.12	70	R								NA		NA			10/26/2005
From: Cul-de-Sac						To: 42-2070 Cheroy Woods Lane										
(2076) Silent Mill Lane	0.12	40	R								NA		NA			10/26/2005
From: Cul-de-Sac						To: 42-2070 Cheroy Woods Lane										
(2077) Mannorwood Dr	0.17	250	R								NA		NA			10/14/2008
From: Cul-de-Sac						To: 42-2043 Charter Gate Dr										
(2078) Oak Shade Ct	0.03	40	R								NA		NA			10/14/2008
From: Cul-de-Sac						To: 42-2077 Mannorwood Dr										
(2079) Spring Garden Ct	0.04	46	R								NA		NA			10/14/2008
From: Cul-de-Sac						To: 42-2077 Mannorwood Dr										
(2085) Eleanor Dr	0.20	560	R								NA		NA			10/26/2005
From: 42-702 Windsor Dr						To: 42-2087 Lucille Rd										
(2086) Thelma Lou Rd	0.08	80	R								NA		NA			10/26/2005
From: Cul-de-Sac						To: 42-2088 Lake Terrell Dr										
(2086) Thelma Lou Rd	0.07	250	R								NA		NA			10/26/2005
From: 42-2088 Lake Terrell Dr						To: 42-2085 Eleanor Dr										
(2087) Lucille Rd	0.14	120	R								NA		NA			10/26/2005
From: Cul-de-Sac						To: 42-2085 Eleanor Dr										
(2088) Lake Terrell Dr	0.14	170	R								NA		NA			10/26/2005
From: 42-2086 Thelma Lou Rd						To: 42-2087 Lucille Rd										
(2089) Meadowlake Rd	0.05	46	R								NA		NA			10/27/2008
From: Cul-de-Sac						To: 42-2088 Lake Terrell Dr										
(2094) Chestnut Grove Terrace	0.16	150	R								NA		NA			07/01/2008
From: Cul-de-Sac						To: 42-2060 Stevens Manor Dr										

Virginia Department of Transportation
Traffic Engineering Division
2008
Annual Average Daily Traffic Volume Estimates By Section of Route
Hanover Maintenance Area

Route	Length	AADT	QA	4Tire	Bus	Truck				QC	K Factor	QK	Dir Factor	AAWDT	QW	Year
						2Axle	3+Axle	1Trail	2Trail							
Hanover County																
(2095) Cedarview Lane	0.06	40	R								NA			NA		07/01/2008
(2100) Valley Creek Dr	0.38	110	R								NA			NA		08/18/2008
(2107) Rural Crosse Dr	0.15	190	R								NA			NA		10/08/2008
(2108) Squires Passage Dr	0.09	180	R								NA			NA		10/08/2008
(2109) Atlee Lake Ct	0.05	50	R								NA			NA		10/08/2008
(2109) Atlee Lake Ct	0.04	40	R								NA			NA		10/08/2008
(2110) Atlee Springs Dr	0.11	550	R								NA			NA		10/19/2005
(2111) Woodsage Ct	0.04	60	R								NA			NA		10/19/2005
(2112) Meadowsweet Dr	0.14	580	R								NA			NA		10/19/2005
(2113) Winter Spring Dr	0.19	540	R								NA			NA		10/19/2005
(2113) Winter Spring Dr	0.16	230	R								NA			NA		10/08/2008
(2114) Steeplebush Pl	0.07	80	R								NA			NA		10/19/2005
(2115) Snowstraw Pl	0.09	70	R								NA			NA		10/19/2005
(2116) Shady Oak Court	0.04	40	R								NA			NA		10/20/2008
(2117) Pond Grass Rd	0.20	50	R								NA			NA		10/20/2008
(2117) Pond Grass Rd	0.53	49	R								NA			NA		10/20/2008
(2118) Redvine Lane	0.11	130	R								NA			NA		10/20/2008
(2119) Gold Pebble Way	0.05	47	R								NA			NA		10/20/2008
(2119) Gold Pebble Way	0.04	46	R								NA			NA		10/20/2008
(2120) Pebble Creek Pkwy	0.52	1800	R								NA			NA		10/19/2005

Virginia Department of Transportation
Traffic Engineering Division
2008
Annual Average Daily Traffic Volume Estimates By Section of Route
Hanover Maintenance Area

Route	Length	AADT	QA	4Tire	Bus	Truck				QC	K Factor	QK	Dir Factor	AAWDT	QW	Year
						2Axle	3+Axle	1Trail	2Trail							
Hanover County																
(2121) Homehills Rd	0.49	430	R								NA		NA			10/19/2005
(2122) Fishtail Pond Court	0.03	60	R								NA		NA			10/19/2005
(2123) Emerald Pool Court	0.05	70	R								NA		NA			10/19/2005
(2124) Creekway Court	0.09	90	R								NA		NA			10/19/2005
(2125) Falling Water Court	0.07	70	R								NA		NA			10/19/2005
(2126) Havenvue Dr West	0.47	790	R								NA		NA			10/19/2005
(2127) Green Haven Dr	0.59	830	R								NA		NA			10/19/2005
(2128) Lake Haven Dr	0.23	200	R								NA		NA			10/19/2005
(2128) Lake Haven Dr	0.14	180	R								NA		NA			08/20/2008
(2129) Silverbell Lane	0.04	60	R								NA		NA			10/19/2005
(2130) Deep Creek Dr	0.08	690	R								NA		NA			10/19/2005
(2131) Pond Place Way	0.26	590	R								NA		NA			10/19/2005
(2131) Pond Place Way	0.14	130	R								NA		NA			10/22/2008
(2132) Walking Stick Lane	0.15	520	R								NA		NA			10/19/2005
(2133) Shady Woods Lane	0.05	30	R								NA		NA			08/20/2008
(2133) Shady Woods Lane	0.03	45	R								NA		NA			08/20/2008
(2134) Garden Creek Court	0.03	30	R								NA		NA			08/20/2008
(2135) Goodlife Court	0.05	40	R								NA		NA			08/20/2008
(2136) Clay Hills Ct	0.04	60	R								NA		NA			08/20/2008

Virginia Department of Transportation
 Traffic Engineering Division
 2008
 Annual Average Daily Traffic Volume Estimates By Section of Route
 Hanover Maintenance Area

Route	Length	AADT	QA	4Tire	Bus	Truck				QC	K Factor	QK	Dir Factor	AAWDT	QW	Year
						2Axle	3+Axle	1Trail	2Trail							
Hanover County																
(2137) Lake Willow Way	0.12	160	R			From: 42-2127 Green Haven Dr					NA			NA		08/20/2008
						To: Cul-de-Sac										
(2138) Clear Run Court	0.03	46	R			From: Cul-de-Sac					NA			NA		08/20/2008
						To: 42-2137 Lake Willow Way										
(2139) Northfall Creek Pkwy	0.17	210	R			From: Cul-de-Sac					NA			NA		08/20/2008
						To: 42-2127 Green Haven Dr										
(2139) Northfall Creek Pkwy	0.15	820	R			From: 42-2127 Green Haven Dr					NA			NA		08/20/2008
						To: 42-636 Walnut Grove Rd										
(2140) Deer Stream Dr	0.45	300	R			From: Cul-de-Sac					NA			NA		10/26/2005
						To: 42-637 Atlee Station Rd										
(2141) Doe Run Pl	0.05	90	R			From: Cul-de-Sac					NA			NA		10/19/2005
						To: 42-2140 Deer Stream Dr										
(2141) Doe Run Pl	0.15	50	R			From: 42-2140 Deer Stream Dr					NA			NA		06/30/2008
						To: Cul-de-Sac										
(2142) Sunny Oak Dr	0.07	80	R			From: Cul-de-Sac					NA			NA		10/19/2005
						To: 42-2140 Deer Stream Dr										
(2143) Red Deer Ct	0.03	60	R			From: Cul-de-Sac					NA			NA		10/19/2005
						To: 42-2140 Deer Stream Dr										
(2144) Fawn Park Lane	0.25	300	R			From: Cul-de-Sac					NA			NA		10/19/2005
						To: 42-2140 Deer Stream Dr										
(2145) Alexgarden Ct	0.06	90	R			From: 42-2144 Fawn Park Lane					NA			NA		06/30/2008
						To: Cul-de-Sac										
(2146) Hope Glen Ct	0.06	80	R			From: 42-2144 Fawn Park Lane					NA			NA		06/30/2008
						To: Cul-de-Sac										
(2147) Stags Leap Dr	0.20	290	R			From: 42-2140 Deer Stream Dr					NA			NA		06/30/2008
						To: 42-2196 Crescent View Dr										
(2147) Stags Leap Dr	0.11	110	R			From: 42-2196 Crescent View Dr					NA			NA		06/30/2008
						To: Cul-de-Sac										
(2148) Summer Oak Dr	0.20	100	R			From: 42-2140 Deer Stream Dr					NA			NA		06/30/2008
						To: 42-2141 Doe Run Pl										
(2150) Greystone Creek Rd	0.50	460	R			From: 42-1015 Creighton Pkwy					NA			NA		10/20/2008
						To: 42-2117 Pond Grass Rd										
(2150) Greystone Creek Rd	0.12	160	R			From: 42-2117 Pond Grass Rd					NA			NA		10/20/2008
						To: Cul-de-Sac										
(2151) Silktree Place	0.07	110	R			From: Cul-de-Sac					NA			NA		10/20/2008
						To: 42-2150 Greystone Creek Rd										
(2151) Silktree Place	0.10	340	R			From: 42-2150 Greystone Creek Rd					NA			NA		10/20/2008
						To: 42-2152 Yellowrose Lane										
(2151) Silktree Place	0.05	110	R			From: 42-2152 Yellowrose Lane					NA			NA		10/20/2008
						To: Cul-de-Sac										

Virginia Department of Transportation
Traffic Engineering Division
2008
Annual Average Daily Traffic Volume Estimates By Section of Route
Hanover Maintenance Area

Route	Length	AADT	QA	4Tire	Bus	Truck				QC	K Factor	QK	Dir Factor	AAWDT	QW	Year
						2Axle	3+Axle	1Trail	2Trail							
Hanover County																
(2152) Yellowrose Lane	0.10	150	R									NA		NA		10/20/2008
(2152) Yellowrose Lane	0.08	60	R									NA		NA		10/20/2008
(2153) Sweetbay Lane	0.04	70	R									NA		NA		10/20/2008
(2154) Trumpetvine Lane	0.20	90	R									NA		NA		10/20/2008
(2155) Rolling Lawn Ct	0.07	100	R									NA		NA		10/22/2008
(2156) Beargrass Lane	0.08	60	R									NA		NA		10/22/2008
(2156) Beargrass Lane	0.05	90	R									NA		NA		10/22/2008
(2157) Old Estates Way	0.17	660	R									NA		NA		10/22/2008
(2158) Pond Edge Court	0.03	50	R									NA		NA		10/20/2008
(2159) Old Track Lane	0.05	90	R									NA		NA		10/20/2008
(2159) Old Track Lane	0.06	90	R									NA		NA		10/22/2008
(2160) Softmoss Court	0.04	60	R									NA		NA		10/22/2008
(2161) Willow Dance Rd	0.24	250	R									NA		NA		10/22/2008
(2162) Empresstree Lane	0.04	60	R									NA		NA		10/22/2008
(2163) Sugarpine Rd	0.05	230	R									NA		NA		10/22/2008
(2164) Indian Trails Court	0.04	110	R									NA		NA		10/22/2008
(2164) Indian Trails Court	0.04	100	R									NA		NA		10/22/2008
(2170) Hughesland Rd	0.54	950	R									NA		NA		10/24/2005
(2171) Nolandwood Dr	0.04	20	R									NA		NA		10/24/2005
(2172) Crestfield Dr	0.20	90	R									NA		NA		10/24/2005

Virginia Department of Transportation
Traffic Engineering Division
2008
Annual Average Daily Traffic Volume Estimates By Section of Route
Hanover Maintenance Area

Route	Length	AADT	QA	4Tire	Bus	Truck				QC	K Factor	QK	Dir Factor	AAWDT	QW	Year
						2Axle	3+Axle	1Trail	2Trail							
Hanover County																
(2173) Codygrove Dr	0.07	330	R				From: 42-2170 Hughesland Rd				NA			NA		10/24/2005
							To: 42-2174 Carywood Ct									
(2174) Carywood Ct	0.13	70	R				From: Cul-de-Sac				NA			NA		10/24/2005
							To: Cul-de-Sac									
(2175) Barnescrest Dr	0.22	360	R				From: Cul-de-Sac				NA			NA		10/24/2005
							To: 42-2170 Hughesland Rd									
(2176) Colincroft Dr	0.09	210	R				From: 42-2177 Kiblercrest Dr				NA			NA		10/24/2005
							To: 42-2170 Hughesland Rd									
(2177) Kiblercrest Dr	0.20	210	R				From: 42-2175 Barnescrest Dr				NA			NA		10/24/2005
							To: 42-2178 Colvincrest Dr									
(2178) Colvincrest Dr	0.27	110	R				From: Dead End				NA			NA		10/24/2005
							To: Cul-de-Sac									
(2179) Braden Pl	0.11	130	R				From: Cul-de-Sac				NA			NA		07/08/2008
							To: Cul-de-Sac									
(2180) Kaitlin Ct	0.05	70	R				From: 42-2175 Barnescrest Dr				NA			NA		07/08/2008
							To: Cul-de-Sac									
(2181) Combs Dr	0.16	360	R				From: 42-652 Cool Spring Rd				NA			NA		07/08/2008
							To: 42-2172 Crestfield Dr									
(2182) Kennon Ct	0.04	60	R				From: 42-2172 Crestfield Dr				NA			NA		07/08/2008
							To: Cul-de-Sac									
(2183) Robert Rd	0.06	180	R				From: Cul-de-Sac				NA			NA		07/08/2008
							To: 42-2184 Topfield Ct									
(2183) Robert Rd	0.13	30	R				From: 42-2184 Topfield Ct				NA			NA		07/08/2008
							To: Cul-de-Sac									
(2184) Topfield Ct	0.03	20	R				From: 42-2183 Robert Rd				NA			NA		07/08/2008
							To: Cul-de-Sac									
(2187) Wesbeam Dr	0.34	350	R				From: 42-643 Lee Davis Rd				NA			NA		10/24/2005
							To: 42-2192 Horsham Dr									
(2188) Piabads Ct	0.05	70	R				From: Cul-de-Sac				NA			NA		10/24/2005
							To: 42-2187 Wesbeam Dr									
(2189) Redgate Lane	0.08	50	R				From: Dead End				NA			NA		10/24/2005
							To: 42-2187 Wesbeam Dr									
(2190) Lantana Lane	0.17	30	R				From: 42-2189 Redgate Lane				NA			NA		10/24/2005
							To: Dead End									
(2191) Bobcat Lane	0.05	30	R				From: Dead End				NA			NA		10/24/2005
							To: 42-2187 Wesbeam Dr									
(2192) Horsham Dr	0.09	60	R				From: 42-2190 Lantana Lane				NA			NA		10/24/2005
							To: Dead End									

Virginia Department of Transportation
 Traffic Engineering Division
 2008
 Annual Average Daily Traffic Volume Estimates By Section of Route
 Hanover Maintenance Area

Route	Length	AADT	QA	4Tire	Bus	-----Truck-----				QC	K Factor	QK	Dir Factor	AAWDT	QW	Year
						2Axle	3+Axle	1Trail	2Trail							
Hanover County																
(2196) Cresent View Dr	0.23	690	R			From: 42-2198 Snap Dragon Rd					NA		NA			06/30/2008
						To: 42-637 Atlee Station Rd										
(2197) Still Creek Lane	0.16	90	R			From: 42-2147 Stags Leap Dr					NA		NA			06/30/2008
						To: 42-2196 Cresent View Dr										
(2197) Still Creek Lane	0.09	110	R			From: Cul-de-Sac					NA		NA			06/30/2008
						To: Cul-de-Sac										
(2198) Snap Dragon Rd	0.08	100	R			From: Cul-de-Sac					NA		NA			06/30/2008
						To: 42-2196 Cresent View Dr										
(2198) Snap Dragon Rd	0.06	90	R			From: Cul-de-Sac					NA		NA			06/30/2008
						To: Cul-de-Sac										
(2199) Ivy Hill Ct	0.04	40	R			From: 42-2147 Stags Leap Dr					NA		NA			06/30/2008
						To: Cul-de-Sac										
(2200) Meredith Farms Dr	0.29	660	R			From: 42-643 Lee Davis Rd					NA		NA			10/24/2005
						To: 42-1828 Christopher Paul Dr										
(2201) Laurel Meadows Dr	0.10	50	R			From: Cul-de-Sac					NA		NA			10/24/2005
						To: Dead End										
(2202) Wildosh Ct	0.03	40	R			From: Cul-de-Sac					NA		NA			10/24/2005
						To: 42-2200 Meredith Farms Dr										
(2203) Halycon Lane	0.08	70	R			From: Dead End					NA		NA			10/24/2005
						To: 42-2200 Meredith Farms Dr										
(2204) Prism Ct	0.04	49	R			From: 42-2200 Meredith Farms Dr					NA		NA			10/24/2005
						To: Cul-de-Sac										
(2206) Skipjack Ct	0.04	30	R			From: 42-1828 Christopher Paul Dr					NA		NA			10/24/2005
						To: Cul-de-Sac										
(2207) Whiskey Hill Lane	0.18	120	R			From: 42-1828 Christopher Paul Dr					NA		NA			10/03/2005
						To: 42-1829 Angela Nichole Lane										
(2209) Clipit Ct	0.03	40	R			From: 42-1829 Angela Nichole Lane					NA		NA			10/03/2005
						To: Cul-de-Sac										
(2210) Codel Ct	0.04	50	R			From: 42-1829 Angela Nichole Lane					NA		NA			10/03/2005
						To: Cul-de-Sac										
(2211)	0.05	NA				From: 42-1127 Rose Hill Dr					NA		NA			
						To: Cul-de-Sac										
(2212)	0.05	NA				From: Cul-de-Sac					NA		NA			
						To: 42-1127 Rose Hill Dr										
(2213)	0.06	NA				From: Cul-de-Sac					NA		NA			
						To: 42-1127 Rose Hill Dr										
(2214)	0.11	NA				From: Cul-de-Sac					NA		NA			
						To: 42-1127 Rose Hill Dr										

Virginia Department of Transportation
Traffic Engineering Division
2008
Annual Average Daily Traffic Volume Estimates By Section of Route
Hanover Maintenance Area

Route	Length	AADT	QA	4Tire	Bus	Truck				QC	K Factor	QK	Dir Factor	AAWDT	QW	Year
						2Axle	3+Axle	1Trail	2Trail							
Hanover County																
(2220) Joshua Aaron Ct	0.05	60	R				From: 42-1829 Angela Nichole Lane					NA		NA		10/03/2005
							To: Dead End									
(2221) Melinda Kay Ct	0.03	40	R				From: Dead End					NA		NA		10/24/2005
							To: 42-1825 Pimlico Dr									
(2222) Turnage Lane	0.31	230	R				From: 42-1829 Angela Nichole Lane					NA		NA		10/24/2005
							To: 42-2234 Diamond Ct									
(2222) Turnage Lane	0.16	400	R				From: 42-2234 Diamond Ct					NA		NA		10/01/2008
							To: 42-2231 Greenback Dr									
(2223) Weathered Oak Lane	0.08	80	R				From: 42-2222 Turnage Lane					NA		NA		10/24/2005
							To: Dead End									
(2230) Sherrington Dr	0.35	1000	R				From: 42-1825 Pimlico Dr					NA		NA		10/01/2008
							To: 42-627 Pole Green Rd									
(2231) Greenback Dr	0.13	350	R				From: Dead End					NA		NA		10/01/2008
							To: 42-2230 Sherrington Dr									
(2232) Treasure Ct	0.06	40	R				From: 42-2231 Greenback Dr					NA		NA		10/01/2008
							To: Cul-de-Sac									
(2233) Midday Lane	0.43	790	R				From: 42-627 Pole Green Rd					NA		NA		10/01/2008
							To: 42-2222 Turnage Lane									
(2234) Diamond Ct	0.05	60	R				From: Cul-de-Sac					NA		NA		10/01/2008
							To: 42-2222 Turnage Lane									
(2235) Green Lane	0.14	240	R				From: Cul-de-Sac					NA		NA		10/01/2008
							To: 42-2233 Midday Lane									
(2236) Legacy Park Dr	0.22	220	R				From: Cul-de-Sac					NA		NA		10/01/2008
							To: 42-2233 Midday Lane									
(2237) Golden Oak Lane	0.05	160	R				From: 42-2236 Legacy Park Dr					NA		NA		09/29/2008
							To: 42-2235 Green Lane									
(2238) Gemstone Place	0.10	110	R				From: 42-2230 Sherrington Dr					NA		NA		09/29/2008
							To: Cul-de-Sac									
(2239) Hillstone Court	0.07	110	R				From: 42-2222 Turnage Lane					NA		NA		09/29/2008
							To: Cul-de-Sac									
(2240) Harbor Mist Lane	0.14	240	R				From: 42-2230 Sherrington Dr					NA		NA		09/29/2008
							To: Dead End									
(2241) Carrolton Ridge Place	0.22	340	R				From: 42-2240 Harbor Mist Lane					NA		NA		09/29/2008
							To: Cul-de-Sac									
(2242) Trudi Place	0.05	60	R				From: 42-2240 Harbor Mist Lane					NA		NA		09/29/2008
							To: Cul-de-Sac									
(2250) Cedarlea Pkwy	0.23	1600	R				From: 42-623 Cedar Lane					NA		NA		10/06/2008
							To: 42-2253 New Town Court									

Virginia Department of Transportation
Traffic Engineering Division
2008
Annual Average Daily Traffic Volume Estimates By Section of Route
Hanover Maintenance Area

Route	Length	AADT	QA	4Tire	Bus	Truck				QC	K Factor	QK	Dir Factor	AAWDT	QW	Year
						2Axle	3+Axle	1Trail	2Trail							
Hanover County																
(2251) Chiltern Hills Ct	0.05	70	R										NA	NA		10/06/2008
(2252) Caruthers Way	0.83	430	R										NA	NA		10/06/2008
(2253) New Town Ct	0.25	100	R										NA	NA		10/06/2008
(2254) Scots Quarter Rd	0.16	50	R										NA	NA		10/06/2008
(2255) Parsons Chapel Rd	0.07	50	R										NA	NA		10/06/2008
(2256) Parsons Chapel Rd	0.32	160	R										NA	NA		10/06/2008
(2257) Crutchfields Ct	0.08	170	R										NA	NA		10/06/2008
(2258) Sutton Park Ct	0.08	60	R										NA	NA		10/06/2008
(2259) Old Scotland Rd	0.18	220	R										NA	NA		10/06/2008
(2259) Old Scotland Rd	0.41	NA											NA	NA		
(2260) Tudor Rose Ct	0.03	60	R										NA	NA		10/06/2008
(2261) West Abbey Ct	0.05	90	R										NA	NA		10/06/2008
(2262) Walsinghamtown Ct	0.03	30	R										NA	NA		10/06/2008
(2263)	0.05	NA											NA	NA		
(2263)	0.27	NA											NA	NA		
(2264)	0.11	NA											NA	NA		
(2265)	0.10	NA											NA	NA		
(2266)	0.08	NA											NA	NA		
(2267)	0.04	NA											NA	NA		

Virginia Department of Transportation
 Traffic Engineering Division
 2008
 Annual Average Daily Traffic Volume Estimates By Section of Route
 Hanover Maintenance Area

Route	Length	AADT	QA	4Tire	Bus	Truck				QC	K Factor	QK	Dir Factor	AAWDT	QW	Year
						2Axle	3+Axle	1Trail	2Trail							
Hanover County																
(2268)	0.17	NA					From: 42-2259					NA		NA		
							To: 42-2263									
(2269)	0.03	NA					From: Cul-de-Sac					NA		NA		
							To: 42-2259									
(2270) Brigadier Rd	0.52	2000		R			From: 42-710 Verdi Lane					NA		NA		10/01/2008
							To: Cul-de-Sac									
(2271) Six Pound Lane	0.20	NA					From: 42-2283					NA		NA		
							To: 42-2270 Brigadier Rd									
(2271) Six Pound Lane	0.09	120		R			From: 42-2270 Brigadier Rd					NA		NA		10/01/2008
							To: Cul-de-Sac									
(2272) Haversack Lane	0.06	260		R			From: Cul-de-Sac					NA		NA		10/01/2008
							To: 42-2271 Six Pound Lane									
(2272) Haversack Lane	0.17	80		R			From: 42-2271 Six Pound Lane					NA		NA		10/01/2008
							To: Cul-de-Sac									
(2273) Garion Lane	0.15	350		R			From: 42-2270 Brigadier Rd					NA		NA		10/01/2008
							To: 42-2275 Barbette Court									
(2274) Lunette Lane	0.08	90		R			From: Cul-de-Sac					NA		NA		10/01/2008
							To: 42-2273 Garion Lane									
(2274) Lunette Lane	0.04	110		R			From: 42-2273 Garion Lane					NA		NA		10/01/2008
							To: Cul-de-Sac									
(2275) Barbette Court	0.02	40		R			From: Cul-de-Sac					NA		NA		10/01/2008
							To: 42-2273 Garion Lane									
(2275) Barbette Court	0.08	100		R			From: 42-2273 Garion Lane					NA		NA		10/01/2008
							To: Cul-de-Sac									
(2276) Dress Blue Dr	0.24	420		R			From: 42-2284					NA		NA		10/01/2008
							To: 42-2277 Dress Blue Dr									
(2277) Dress Blue Dr	0.28	100		R			From: 42-2276 Dress Blue Dr					NA		NA		10/01/2008
							To: End of Loop									
(2278) Red Sash Dr	0.13	120		R			From: 42-2277 Dress Blue Dr					NA		NA		10/01/2008
							To: 42-2280									
(2279)	0.06	40		R			From: 42-2278					NA		NA		10/01/2008
							To: Cul-de-Sac									
(2280)	0.22	220		R			From: 42-2270 Brigadier Rd					NA		NA		10/01/2008
							To: Cul-de-Sac									
(2281)	0.07	170		R			From: 42-710 Academy Dr, Verdi Lane					NA		NA		10/01/2008
							To: 42-2282									
(2282)	0.09	60		R			From: 42-2281					NA		NA		10/01/2008
							To: 42-2276 Dress Blue Dr									
(2283)	0.04	170		R			From: Cul-de-Sac					NA		NA		10/01/2008
							To: 42-2282									

Virginia Department of Transportation
 Traffic Engineering Division
 2008
 Annual Average Daily Traffic Volume Estimates By Section of Route
 Hanover Maintenance Area

Route	Length	AADT	QA	4Tire	Bus	-----Truck-----				QC	K Factor	QK	Dir Factor	AAWDT	QW	Year
						2Axle	3+Axle	1Trail	2Trail							
Hanover County																
(2283)	0.28	170	R				From: 42-2282					NA		NA		10/01/2008
							To: Cul-de-Sac									
(2284)	0.12	100	R				From: 42-2283					NA		NA		10/01/2008
							To: Cul-de-Sac									
(2285)	0.17	90	R				From: 42-2283					NA		NA		10/01/2008
							To: 42-2270									
(2286)	0.26	110	R				From: 42-2285					NA		NA		10/01/2008
							To: Cul-de-Sac									
(2287)	0.15	110	R				From: 42-2285					NA		NA		10/01/2008
							To: Cul-de-Sac									
(2288)	0.21	90	R				From: 42-2285					NA		NA		10/01/2008
							To: 42-2270 Brigadier Rd									
(2289)	0.04	40	R				From: Cul-de-Sac					NA		NA		10/01/2008
							To: 42-2276 Dress Blue Dr									
(2340)	Christian Ridge Rd	0.47	NA				From: Cul-de-Sac					NA		NA		
							To: 42-2344									
(2340)	Christian Ridge Rd	0.27	590	R			From: 42-2344					NA		NA		08/18/2008
							To: 42-606 Old Church Rd									
(2341)	Cricket Creek Ct	0.07	50	R			From: 42-2340 Christian Ridge Rd					NA		NA		08/18/2008
							To: Cul-de-Sac									
(2342)	Deerhunters Crossing	0.14	160	R			From: 42-2343 Elizabeth Ann Dr					NA		NA		08/18/2008
							To: 42-2340 Christian Ridge Rd									
(2343)	Elizabeth Ann Dr	0.13	40	R			From: Cul-de-Sac					NA		NA		08/18/2008
							To: 42-2342 Deerhunters Crossing									
(2343)	Elizabeth Ann Dr	0.06	90	R			From: 42-2342 Deerhunters Crossing					NA		NA		08/18/2008
							To: Cul-de-Sac									
(2344)		0.08	60	R			From: Cul-de-Sac					NA		NA		08/18/2008
							To: 42-2340 Christian Ridge Rd									
(2345)		0.16	NA				From: Cul-de-Sac					NA		NA		
							To: 42-2340 Christian Ridge Rd									
(2350)	Oakley Hill Lane	0.05	840	R			From: 42-2351 Sydnor Lane					NA		NA		09/24/2008
							To: SR 156 Cold Harbor Rd									
(2351)	Sydnor Lane	0.19	120	R			From: Cul-de-Sac					NA		NA		09/24/2008
							To: 42-2350 Oakley Hill Lane									
(2351)	Sydnor Lane	0.18	120	R			From: 42-2350 Oakley Hill Lane					NA		NA		09/24/2008
							To: Cul-de-Sac									
(2352)	Cedar Berry Rd	0.29	80	R			From: 42-1685 Daffodil Rd					NA		NA		09/24/2008
							To: 42-2351 Sydnor Lane									

Virginia Department of Transportation
Traffic Engineering Division
2008
Annual Average Daily Traffic Volume Estimates By Section of Route
Hanover Maintenance Area

Route	Length	AADT	QA	4Tire	Bus	Truck				QC	K Factor	QK	Dir Factor	AAWDT	QW	Year
						2Axle	3+Axle	1Trail	2Trail							
Hanover County																
(2353) Ancient Oak Dr	0.35	90	R			From: 42-2355					NA		NA			09/24/2008
						To: 42-2351 Sydnor Lane										
(2354) Elon Oaks Lane	0.07	30	R			From: 42-2353 Ancient Oak Dr					NA		NA			09/24/2008
						To: Cul-de-Sac										
(2355) Bartletts Bluff Rd	0.24	110	R			From: 42-1685 Daffodil Rd					NA		NA			09/24/2008
						To: 42-2356										
(2356) History Lane	0.03	60	R			From: Cul-de-Sac					NA		NA			09/24/2008
						To: 42-2355 Bartletts Bluff Rd										
(2356) History Lane	0.06	20	R			From: 42-2355 Bartletts Bluff Rd					NA		NA			09/24/2008
						To: Cul-de-Sac										
(2357) Trench Trail	0.11	90	R			From: Cul-de-Sac					NA		NA			09/24/2008
						To: 42-2355 Bartletts Bluff Rd										
(2358) Cornthwaite Court	0.04	40	R			From: 42-1685 Daffodil Rd					NA		NA			09/24/2008
						To: Cul-de-Sac										
(9190) Rockville Elem	0.04	48	R			From: 42-676 Vontay Rd					NA		NA			09/24/2008
						To: Rockville Elem Sch										
(9191) Beaverdam	0.12	190	R			From: 42-739 Beaverdam School Road					NA		NA			10/11/2005
						To: Beaverdam Sch										
(9192) Washington Henry Elem	0.10	270	R			From: Washington Henry					NA		NA			10/24/2005
						To: 42-640 Shady Grove Rd										
(9193) Library	0.15	0	R			From: Montpelier Elem Sch					NA		NA			10/15/2002
						To: US 33 Mountain Rd										
(9194) Battlefield	0.03	1200	R			From: 42-636 Walnut Grove Rd					NA		NA			10/24/2005
						To: Battlefield Park										
(9194) Battlefield	0.17	120	R			From: Elem Sch					NA		NA			10/29/2008
						To: US 360 Mechanicsville Tpke										
(9212) Honey Meadows Rd	0.32	1300	R			From: 42-637 Atlee Station Rd					NA		NA			10/08/2008
						To: End State Maintenance; Cool Spring Elem School										
(9758) East End	0.09	100	R			From: 42-627 Pole Green Rd					NA		NA			09/08/2008
						To: Pole Green Elem Sch										
(9759) Bethany Elem	0.07	210	R			From: 42-610 Bethany Church Rd					NA		NA			10/24/2005
						To: Bethany Elem Sch										
(9760) Lee Davis High	0.10	1100	R			From: Lee Davis High School					NA		NA			10/24/2005
						To: 42-643 Lee Davis Rd										
(9761) Patrick Henry High	0.49	970	R			From: Patrick Henry High Sch					NA		NA			10/24/2005
						To: SR 54 West Patrick Henry Rd										
(9902) Elmont Elementary Sch	0.14	90	R			From: Elmont Elem Sch					NA		NA			10/24/2005
						To: 42-772 Karen Dr										

Virginia Department of Transportation
Traffic Engineering Division
2008
Annual Average Daily Traffic Volume Estimates By Section of Route
Hanover Maintenance Area

Route	Length	AADT	QA	4Tire	Bus	-----Truck-----				QC	K Factor	QK	Dir Factor	AAWDT	QW	Year	
						2Axle	3+Axle	1Trail	2Trail								
Hanover County																	
9903	Pearsons Elem	0.12	900	R							NA			NA		10/24/2005	
9904	Mechanicsville Elem	0.18	240	R							NA			NA		09/29/2008	
9941	Stonewall Jr High	0.12	1400	R							NA			NA		10/24/2005	
9942	Liberty Jr High	0.12	290	R							NA			NA		10/24/2005	
Town of Ashland																	
1 166	Berkley St	0.29	1000	F	98%	1%	0%	0%	0%	0%	C	0.091	F	0.699	1100	F	2008
2 166	Center St	0.93	1400	F	99%	1%	0%	0%	0%	0%	C	0.095	F		1500	F	2008
2 166	Center St	0.10	1200	F	99%	1%	0%	0%	0%	0%	F	0.093	F		1300	F	2008
3 166	College Ave	0.17	1200	F	99%	0%	1%	0%	0%	0%	C	0.092	F	0.520	1300	F	2008
4 166	College Ave	0.35	740	F	98%	1%	1%	0%	0%	0%	C	0.112	F	0.798	800	F	2008
5 166	Henry St	0.29	2400	F	95%	3%	2%	0%	0%	0%	F	0.088	F	0.565	2600	F	2008
5 166	Henry St	0.59	1100	F	95%	3%	2%	0%	0%	0%	C	0.11	F	0.546	1200	F	2008
6 166	Myrtle Ave	0.55	2000	F	99%	0%	1%	0%	0%	0%	C	0.115	F	0.592	2200	F	2008
7 166	Pleasants St	0.16	800	F	97%	1%	1%	0%	0%	0%	C	0.098	F	0.635	860	F	2008
8 166	Taylor St	0.33	860	F	99%	1%	0%	0%	0%	0%	C	0.095	F	0.659	930	F	2008
8 166	Taylor St	0.12	980	F	99%	1%	0%	0%	0%	0%	F	0.113	F	0.649	1100	F	2008
9 166	Archie Cannon Dr	0.39	1100	F	96%	1%	1%	1%	0%	0%	C	0.135	F	0.545	1200	F	2008
10 166	Hill Carter Pkwy	1.11	3700	F	98%	0%	1%	1%	1%	0%	C	0.104	F		4000	F	2008
1518 166	Ashcake Rd	0.80	7100	F	95%	0%	1%	2%	2%	0%	C	0.102	F		7700	F	2008
1518 166	Ashcake Rd	0.64	5000	F	95%	0%	1%	2%	2%	0%	F	0.104	F		5400	F	2008

Virginia Department of Transportation
 Traffic Engineering Division
 2008
 Annual Average Daily Traffic Volume Estimates By Section of Route
 Hanover Maintenance Area

Route	Length	AADT	QA	4Tire	Bus	-----Truck-----				QC	K Factor	QK	Dir Factor	AAWDT	QW	Year
						2Axle	3+Axle	1Trail	2Trail							
Town of Ashland																
1525 155 Hanover Ave	0.60	1500	F	98%	0%	From: WCL Ashland				C	0.102	F	0.5	1600	F	2008
						To: SR 54 England St; Thompson St										
Arlington St		120	F			From: Center St				0.146	F		130	F	2008	
						To: Virginia St										
E Patrick St		1000	G			From: Center St				NA			1100	G	2008	
						To: Henry St										
Elm St		190	F			From: James St				0.129	F	0.5	190	F	2008	
						To: Park St										
Henry Clay St		460	F			From: N Snead St				0.124	F	0.681	460	F	2008	
						To: N James St										
James St		780	F			From: SR 54				0.089	F	0.561	850	F	2008	
						To: W Patrick St										
Mount Hermon Rd		630	G			From: Mechumps Dr				NA			630	G	2008	
						To: Patrick Henry Rd										
Quarles Rd		290	F			From: US 1				0.142	F	0.528	310	F	2008	
						To: Dead End										